

DRIVER = #PLT001
 FILE NAME = F:\2014\11\001-00\A\CAD\Plans\11\001-00-st-PMK1.dgn



USER NAME = slisonby	DESIGNED - DSC	REVISED -
PRINTER = \$SYSPRINTER_NAME\$	DRAWN - JDK	REVISED -
PLOT SCALE = 20.0000' / in.	CHECKED - JLF	REVISED -
PLOT DATE = 3/17/2017	DATE - 01/26/2017	REVISED -

**STATE OF ILLINOIS
DEPARTMENT OF TRANSPORTATION**

PAVEMENT MARKING PLAN - AIRPORT ROAD

SCALE: 1" = 20' SHEET NO. 1 OF 4 SHEETS STA. 6+00.00 TO STA. 16+00.00

F.A.U. RTE.	SECTION	COUNTY	TOTAL SHEETS	SHEET NO.
7190	13-00532-00-PV	CHAMPAIGN	80	43
CONTRACT NO.				
ILLINOIS FED. AID PROJECT				

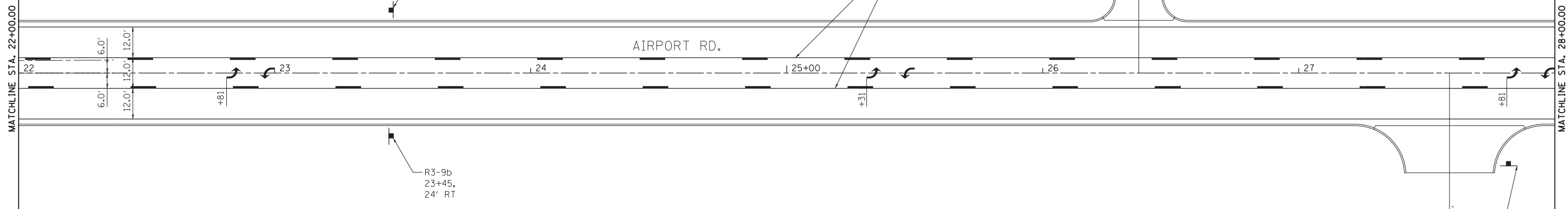
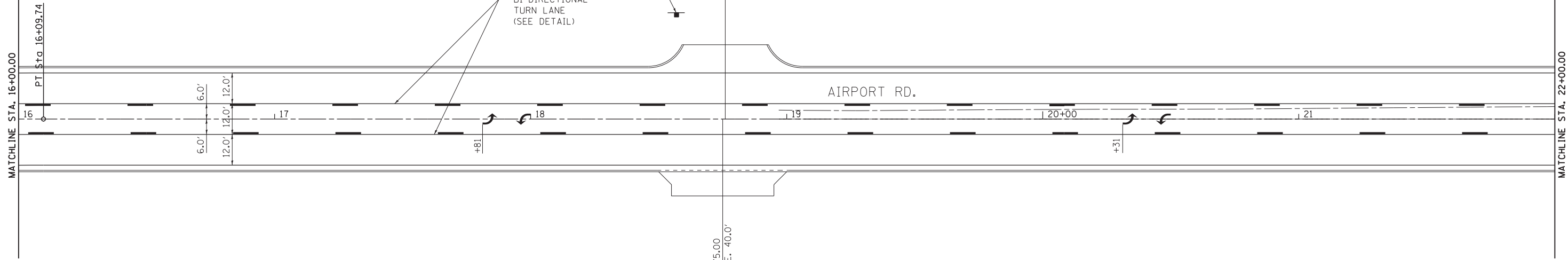


R1-1
PRESERVE
EXISTING SIGN
18+57,
41' LT

BI-DIRECTIONAL
TURN LANE
(SEE DETAIL)

+76.01
C.E. 30.0'

+75.00
F.E. 40.0'



DRIVER = #PLT05VIL*
 FILE NAME = F:\2014\140001-00\CAD\Plans\140001-00-Int-PMK2.dgn

Farnsworth
GROUP, INC.
2211 West Bradley Avenue
Champaign, Illinois 61821
217/352-7408, 217/352-7409 fax

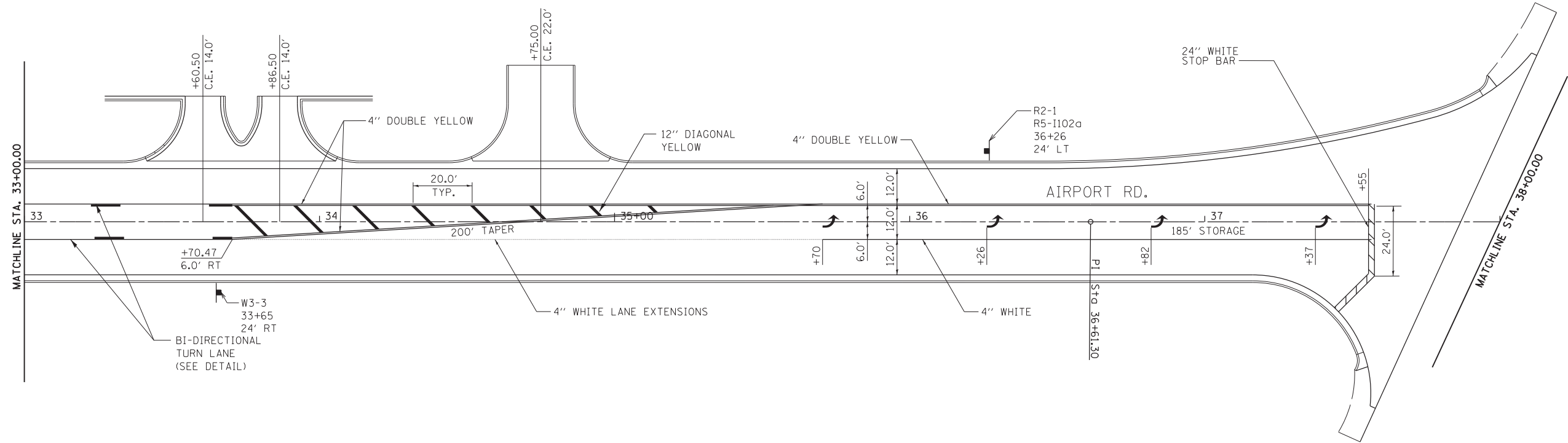
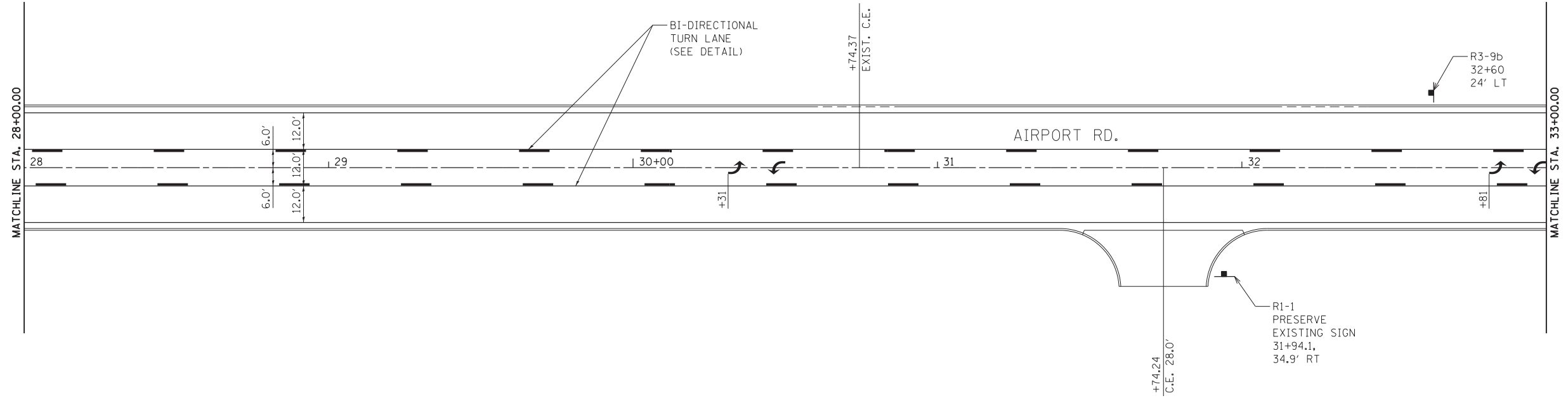
USER NAME = slsisonby	DESIGNED - DSC	REVISED -
PRINTER = \$SYSPRINTER_NAME*	DRAWN - JDK	REVISED -
PLOT SCALE = 20.0000' / in.	CHECKED - JLF	REVISED -
PLOT DATE = 3/17/2017	DATE - 01/26/2017	REVISED -

**STATE OF ILLINOIS
DEPARTMENT OF TRANSPORTATION**

PAVEMENT MARKING PLAN - AIRPORT ROAD

SCALE: 1" = 20' SHEET NO. 2 OF 4 SHEETS STA. 16+00.00 TO STA. 28+00.00

F.A.U. RTE.	SECTION	COUNTY	TOTAL SHEETS	SHEET NO.
7190	13-00532-00-PV	CHAMPAIGN	80	44
CONTRACT NO.				
ILLINOIS FED. AID PROJECT				



DRIVER = #PLTDRIVL*
 FILE NAME = F:\2014\140001-200\CAD\PLAN\140001-00-INT-PK3.dgn

Farnsworth
 GROUP, INC.
 2211 West Bradley Avenue
 Champaign, Illinois 61821
 217/352-7408, 217/352-7409 fax

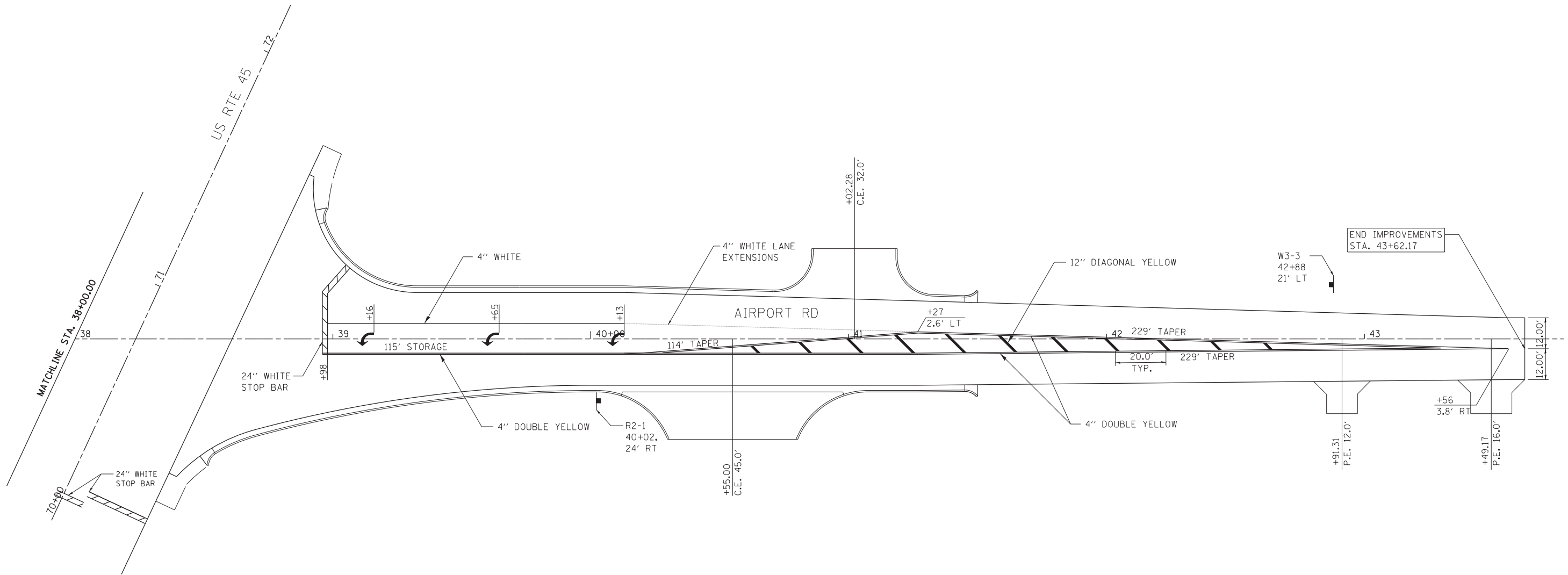
USER NAME = slisonby	DESIGNED - DSC	REVISED -
PRINTER = \$SYSPRINTER_NAME*	DRAWN - JDK	REVISED -
PLOT SCALE = 20.0000' / in.	CHECKED - JLF	REVISED -
PLOT DATE = 3/17/2017	DATE - 01/26/2017	REVISED -

STATE OF ILLINOIS
 DEPARTMENT OF TRANSPORTATION

PAVEMENT MARKING PLAN - AIRPORT ROAD

SCALE: 1" = 20' SHEET NO. 3 OF 4 SHEETS STA. 28+00.00 TO STA. 38+00.00

F.A.U. RTE.	SECTION	COUNTY	TOTAL SHEETS	SHEET NO.
7190	13-00532-00-PV	CHAMPAIGN	80	45
CONTRACT NO.				
ILLINOIS FED. AID PROJECT				



DRIVER = 0PLT00V.L*
 FILE NAME = F:\2014\140001-00\CAD\Plans\140001-00-st-PMK.dwg

Farnworth
 GROUP, INC.
 2211 West Bradley Avenue
 Champaign, Illinois 61821
 217/352-7408, 217/352-7409 fax

USER NAME = slsionby	DESIGNED - DSC	REVISED -
PRINTER = \$SYSPRINTER_NAME*	DRAWN - JDK	REVISED -
PLOT SCALE = 20.0000' / in.	CHECKED - JLF	REVISED -
PLOT DATE = 3/17/2017	DATE - 01/26/2017	REVISED -

STATE OF ILLINOIS
DEPARTMENT OF TRANSPORTATION

PAVEMENT MARKING PLAN - AIRPORT ROAD

SCALE: 1" = 20' SHEET NO. 4 OF 4 SHEETS STA. 38+00.00 TO STA. 43+62.17

F.A.U. RTE.	SECTION	COUNTY	TOTAL SHEETS	SHEET NO.
7190	13-00532-00-PV	CHAMPAIGN	80	46
CONTRACT NO.				
ILLINOIS FED. AID PROJECT				