

**LEGEND**

- +---+--- SAWED LONGITUDINAL JOINT OR LONGITUDINAL CONSTRUCTION JOINT
- TRANSVERSE SAWED CONTRACTION JOINT
- +— EXPANSION JOINT

DESIGNED	RSJ	4/29/14
DRAWN	RSJ	4/29/14
REVIEWED	MH	4/29/14

FILE NAME =	USER NAME = johns00944	DESIGNED -	RSJ	REVISED -	
D513L0201-sht-details-jointing01		DRAWN -	RSJ	REVISED -	
MODEL NAME =	PLOT SCALE = 100.0000' / in.	CHECKED -	MH	REVISED -	
Jointing Sheet 1	PLOT DATE = 06/12/2014	DATE -	05-03-2014	REVISED -	
PENTABLE NAME = ...C:\ProgramData\Bentley\MicroStation V8i (SELECTseries)\Workspace\prBj06t0PpV6R\NAME.tbl...Plot\IDOT.pdf_600dpi.pltcf					

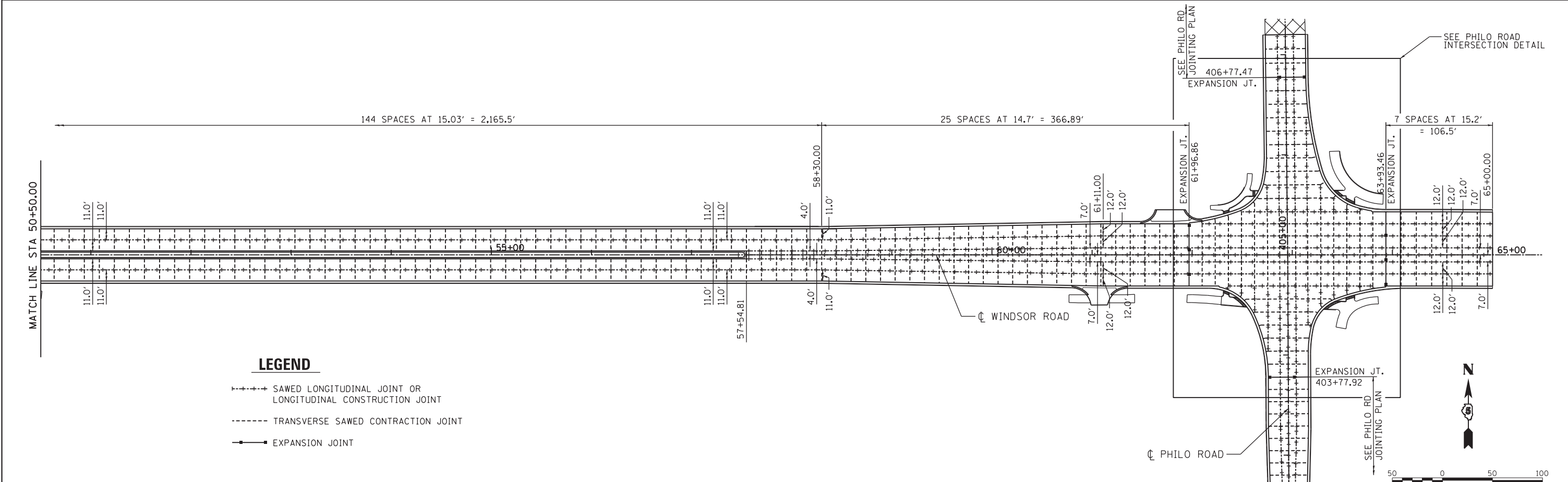
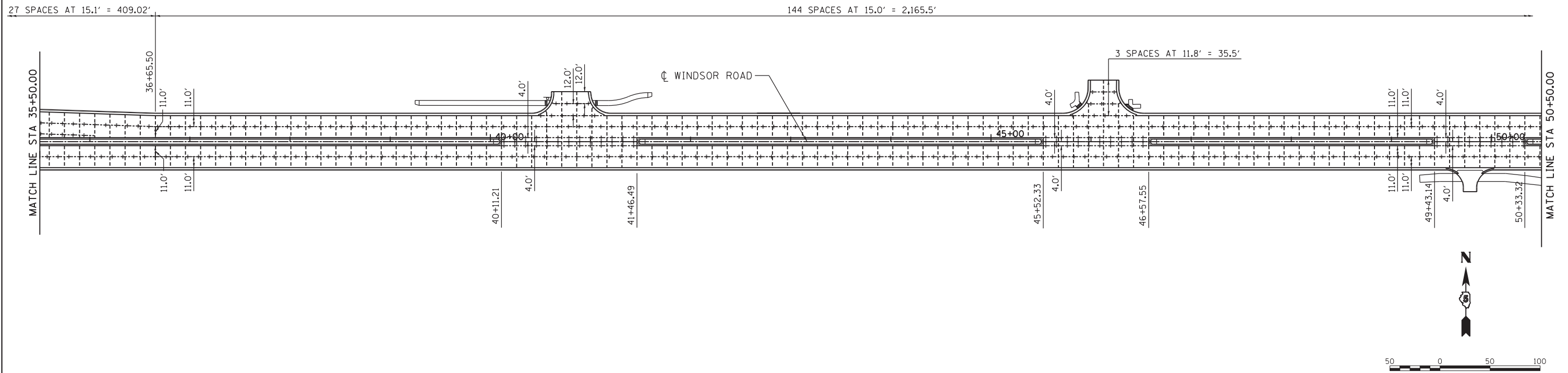
**STATE OF ILLINOIS  
DEPARTMENT OF TRANSPORTATION**

**JOINTING PLANS - (WINDSOR RD.)  
WINDSOR ROAD**

SCALE: 1" = 50' SHEET 1 OF 3 SHEETS STA. TO STA.

F.A. RTE.	SECTION	COUNTY	TOTAL SHEETS	SHEET NO.
7145	13-00540-00-PV	CHAMPAIGN	80	44
	13L0201	CONTRACT NO.	91515	

ILLINOIS FED. AID PROJECT



**LEGEND**

- +---+--- SAWED LONGITUDINAL JOINT OR LONGITUDINAL CONSTRUCTION JOINT
- TRANSVERSE SAWED CONTRACTION JOINT
- EXPANSION JOINT

DESIGNED	RSJ	4/29/14
DRAWN	RSJ	4/29/14
REVIEWED	MH	4/29/14

FILE NAME = D513L0201-sht-details-jointing02  
 MODEL NAME = Jointing Sheet 2  
 PENTABLE NAME = ...Projects\IDOT\Plot\IDOT.TBL

USER NAME = johns00944  
 PLOT SCALE = 100.0000' / in.  
 PLOT DATE = 06\12\2014

DESIGNED - RSJ  
 DRAWN - RSJ  
 CHECKED - MH  
 DATE - 05-03-2014

REVISED -  
 REVISED -  
 REVISED -  
 REVISED -

PLOT DRIVER NAME = ...IDOT.pdf\_600dpi.pltcf

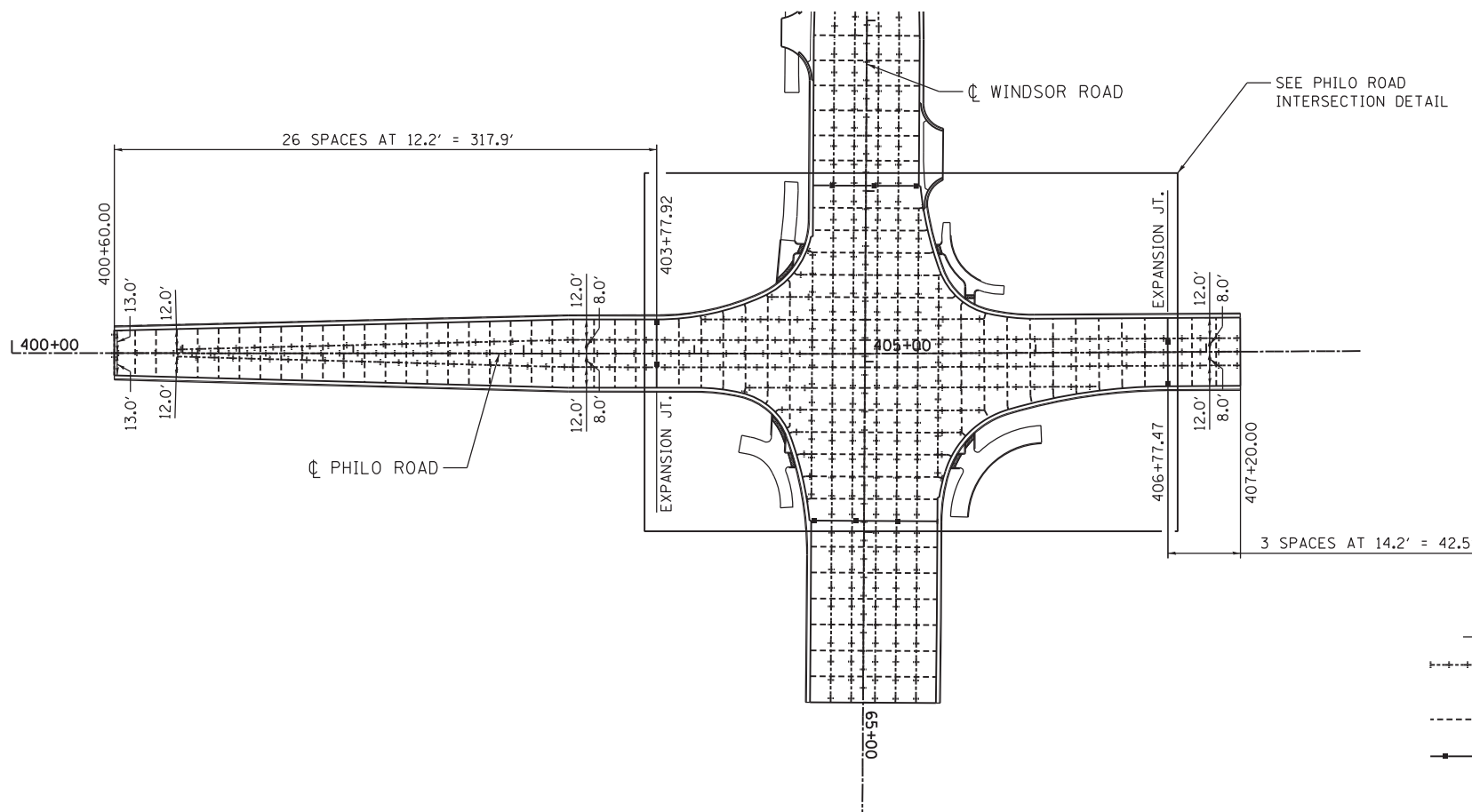
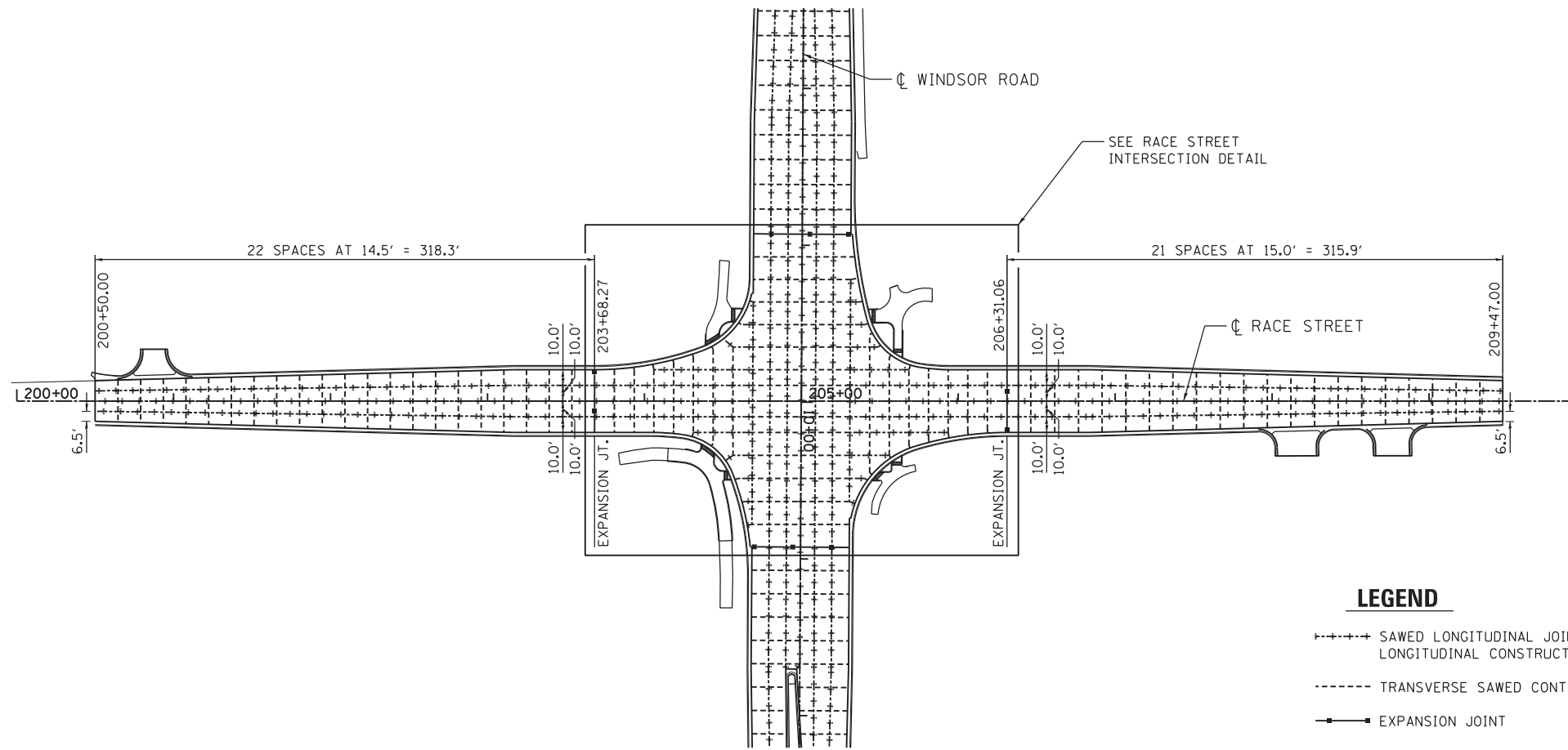
**STATE OF ILLINOIS  
 DEPARTMENT OF TRANSPORTATION**

**JOINTING PLANS - (WINDSOR RD.)  
 WINDSOR ROAD**

SCALE: 1" = 50' SHEET 2 OF 3 SHEETS STA. TO STA.

F.A. RTE.	SECTION	COUNTY	TOTAL SHEETS	SHEET NO.
7145	13-00540-00-PV	CHAMPAIGN	80	45
	13L0201	CONTRACT NO.	91515	

ILLINOIS FED. AID PROJECT



DESIGNED	RSJ	4/29/14
DRAWN	RSJ	4/29/14
REVIEWED	MH	4/29/14

FILE NAME =	USER NAME = johns00944	DESIGNED - RSJ	REVISED -
D513L0201-sht-details-jointing03		DRAWN - RSJ	REVISED -
MODEL NAME =	PLOT SCALE = 100.0000' / in.	CHECKED - MH	REVISED -
Jointing Sheet 3	PLOT DATE = 06/12/2014	DATE - 05-03-2014	REVISED -
PENTABLE NAME = ...C:\ProgramData\Bentley\MicroStation V8i (SELECTseries)\Workspace\prBj06t0R9V6R\NAME.tbl...Plot\DDOT.pdf_600dpi.pltcf			

**STATE OF ILLINOIS  
DEPARTMENT OF TRANSPORTATION**

**JOINTING PLANS - (RACE ST./PHILO RD.)  
WINDSOR ROAD**

SCALE: 1" = 50'    SHEET 3 OF 3 SHEETS    STA.    TO STA.

F.A. RTE.	SECTION	COUNTY	TOTAL SHEETS	SHEET NO.
7145	13-00540-00-PV	CHAMPAIGN	80	46
	13L0201	CONTRACT NO.		91515
ILLINOIS FED. AID PROJECT				