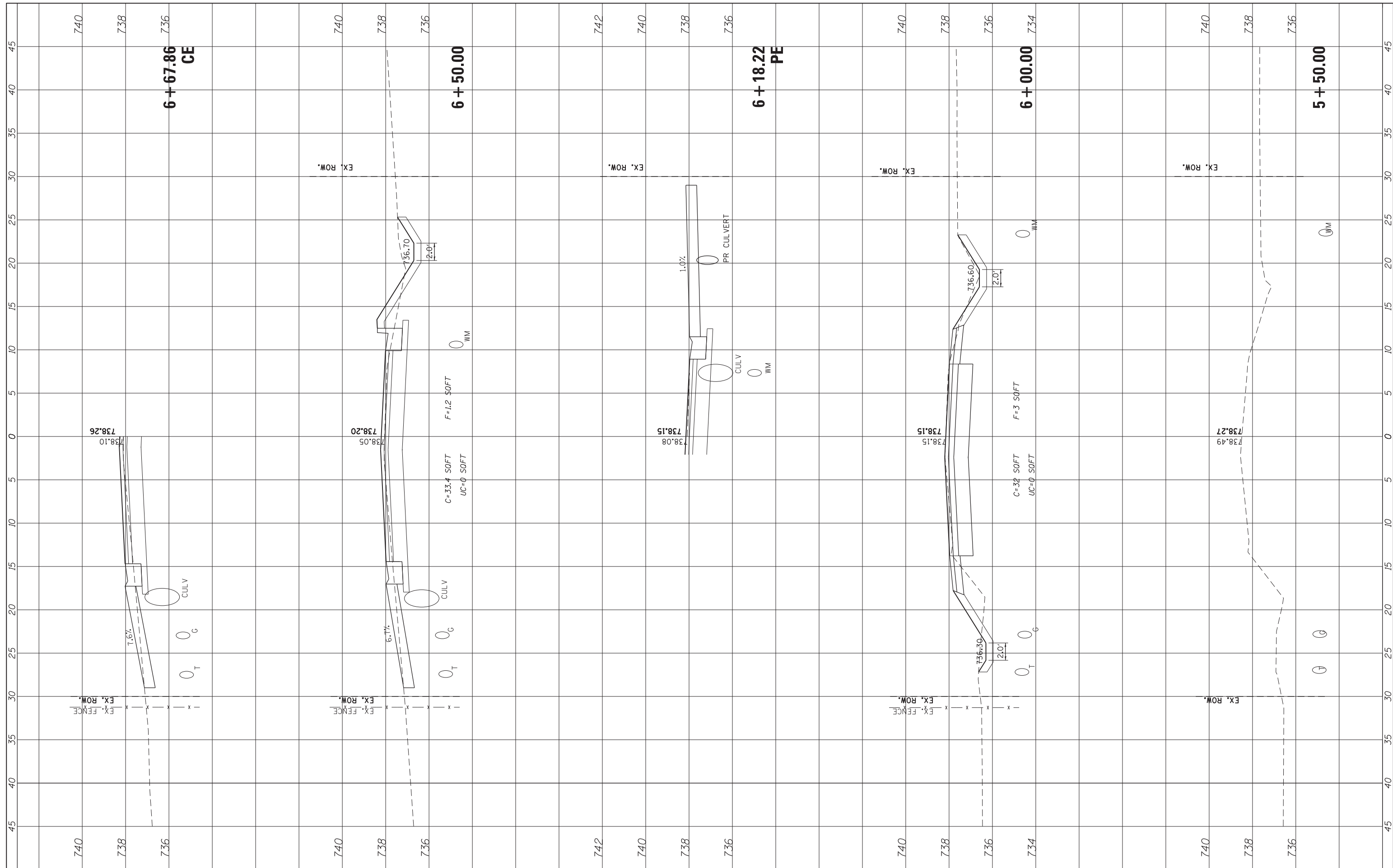


FINL SURVEY NO.	SURVEYED PLOTTED TEMPLATE AREAS CHECKED	BY	DATE

ORIGINAL SURVEY NO.	SURVEYED PLOTTED TEMPLATE AREAS CHECKED	BY	DATE



FILE NAME =	USER NAME = slisonby	DESIGNED - DSC	REVISED -
P:\2014\14U001-00\CAO\Plans\14U001-00-sht-xssht.dgn		DRAWN - JDJ	REVISED -
Default		CHECKED - JLF	REVISED -
		DATE - 05/22/2015	REVISED -

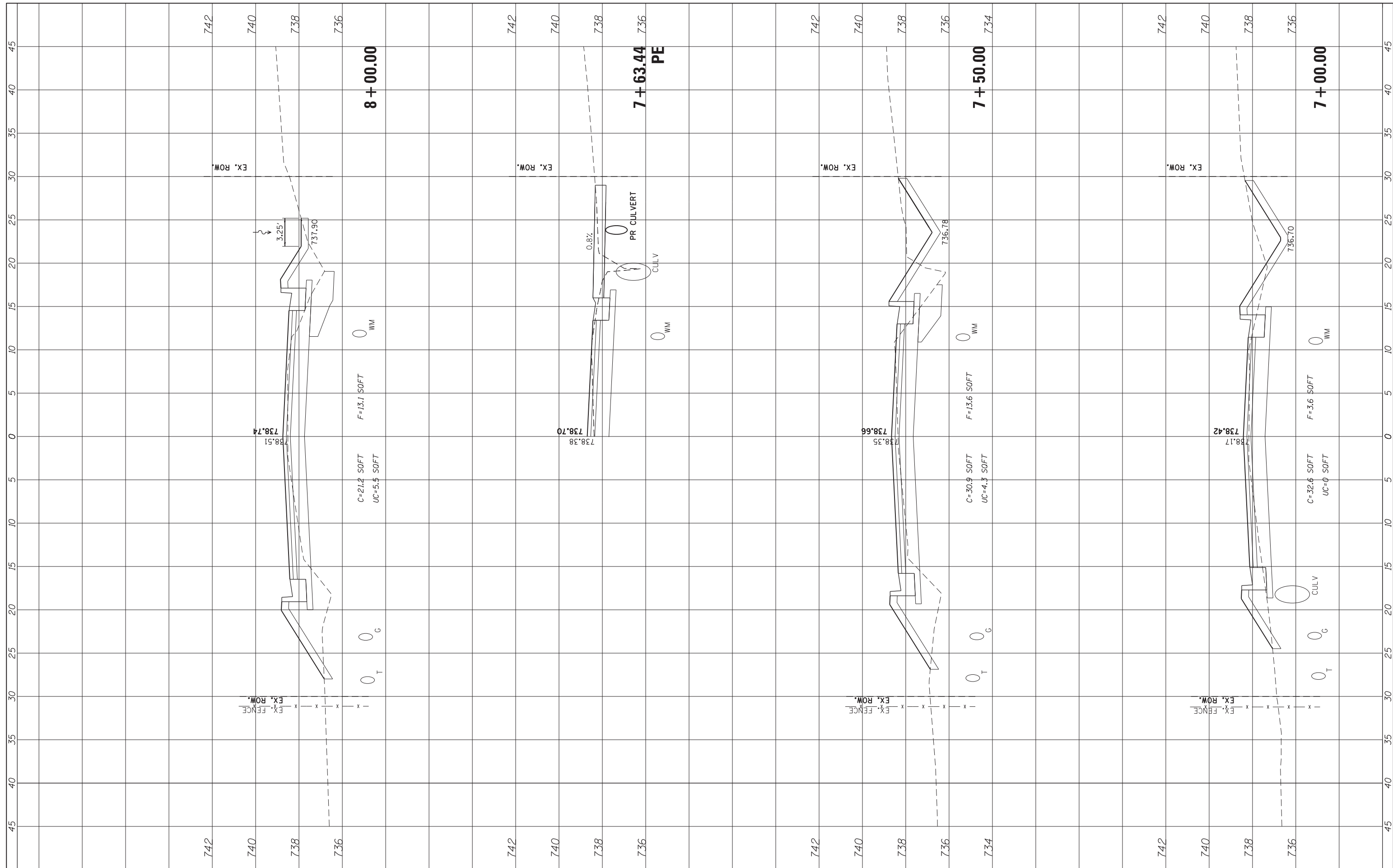
**STATE OF ILLINOIS
DEPARTMENT OF TRANSPORTATION**

CROSS SECTIONS - AIRPORT ROAD			
SCALE: 1"=5'	SHEET 1 OF 26 SHEETS	STA. 5+50.00	TO STA. 6+67.86

F.A.U. RTE.	SECTION	COUNTY	TOTAL SHEETS	SHEET NO.
7190	13-00532-00-PV	CHAMPAIGN	80	55
				CONTRACT NO.
				ILLINOIS FED. AID PROJECT

FINL SURVEY	SURVEYED	BY	DATE
NOTE BOOK	PLOTTED		
NO.	TEMPLATE		
	AREAS CHECKED		
	AREAS CHECKED		

ORIGINAL SURVEY	SURVEYED	BY	DATE
NOTE BOOK	PLOTTED		
NO.	TEMPLATE		
	AREAS CHECKED		
	AREAS CHECKED		



FILE NAME =	USER NAME = slisonby	DESIGNED - DSC	REVISED -
P:\2014\14U001-00\CAO\Plans\14U001-00-sht-xssht.dgn		DRAWN - JJK	REVISED -
Default		CHECKED - JLF	REVISED -
		DATE - 05/22/2015	REVISED -

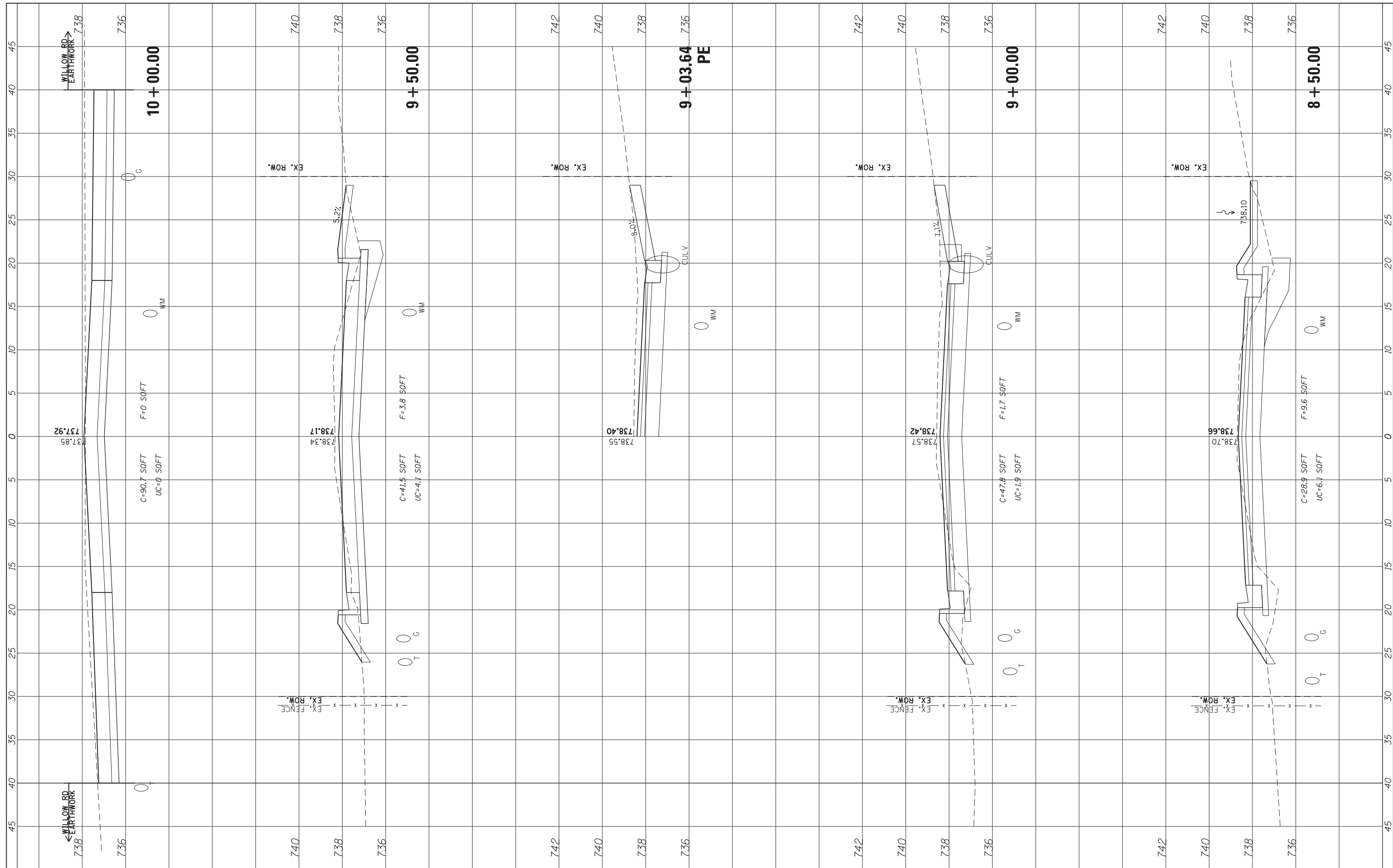
**STATE OF ILLINOIS
DEPARTMENT OF TRANSPORTATION**

CROSS SECTIONS - AIRPORT ROAD		
SCALE: 1"=5'	SHEET 2 OF 26 SHEETS	STA. 7+00.00 TO STA. 8+00.00

F.A.U. RTE.	SECTION	COUNTY	TOTAL SHEETS	SHEET NO.
7190	13-00532-00-PV	CHAMPAIGN	80	56
		CONTRACT NO.		
		ILLINOIS FED. AID PROJECT		

FINL SURVEY NO.	SURVEYED PLOTTED TEMPLATE AREAS CHECKED	BY	DATE

ORIGINAL SURVEY NO.	SURVEYED PLOTTED TEMPLATE AREAS CHECKED	BY	DATE



FILE NAME =	USER NAME = slisenby	DESIGNED - DSC	REVISED -
P:\2014\14U001-00\CAO\Plans\14U001-00-sht-xssht.dgn		DRAWN - JDK	REVISED -
Default		CHECKED - JLF	REVISED -
		DATE - 05/22/2015	REVISED -

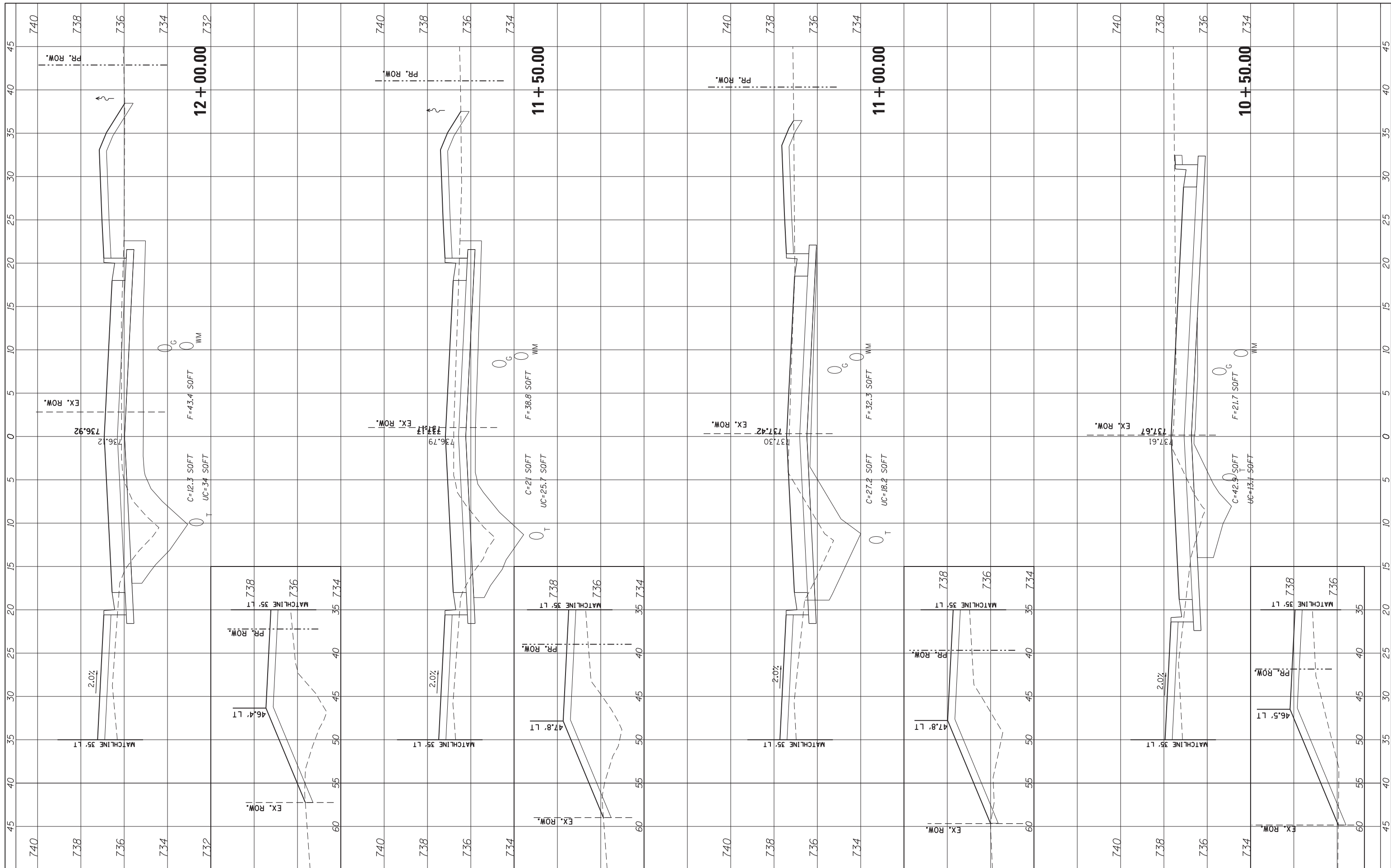
**STATE OF ILLINOIS
DEPARTMENT OF TRANSPORTATION**

CROSS SECTIONS - AIRPORT ROAD	
SCALE: 1"=5'	SHEET 3 OF 26 SHEETS
STA. 8+50.00	TO STA. 10+00.00

F.A.U. RTE.	SECTION	COUNTY	TOTAL SHEETS	SHEET NO.
7190	13-00532-00-PV	CHAMPAIGN	80	57
		CONTRACT NO.		
ILLINOIS FED. AID PROJECT				

FINL	SURVEYED	BY	DATE
SRVY	PLOTTED		
NOTE	TEMPLATE		
BOOK	AREAS		
NO.	CHECKED		

ORIGINAL	SURVEYED	BY	DATE
SRVY	PLOTTED		
NOTE	TEMPLATE		
BOOK	AREAS		
NO.	CHECKED		



FILE NAME =	USER NAME =	DESIGNED -	DSC
P:\2014\14U001-00\CAO\Plans\14U001-00-sht-xssh1.dgn	sls1sby	DRAWN -	JDK
Default	PLOT SCALE = 5.00' / in.	CHECKED -	JLF
	PLOT DATE = 3/17/2017	DATE -	05/22/2015

REVISED -	
REVISED -	
REVISED -	
REVISED -	

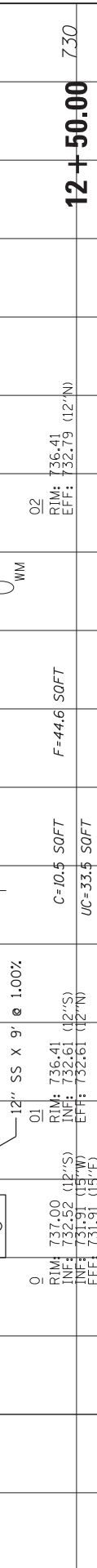
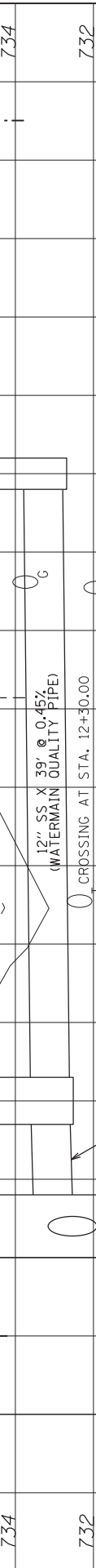
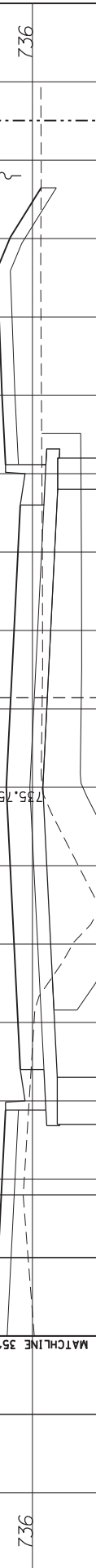
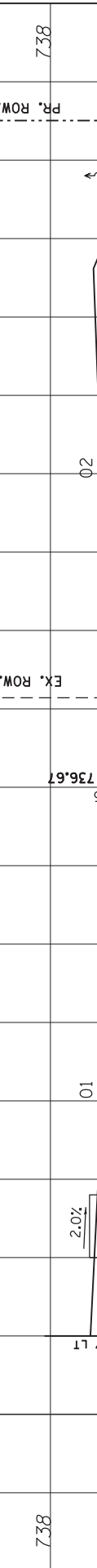
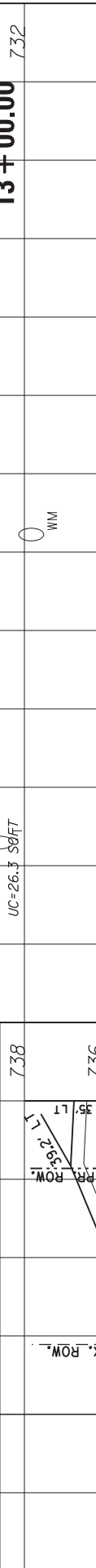
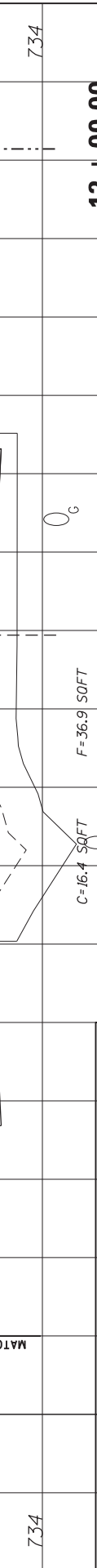
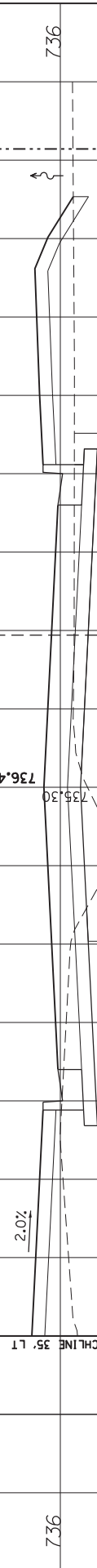

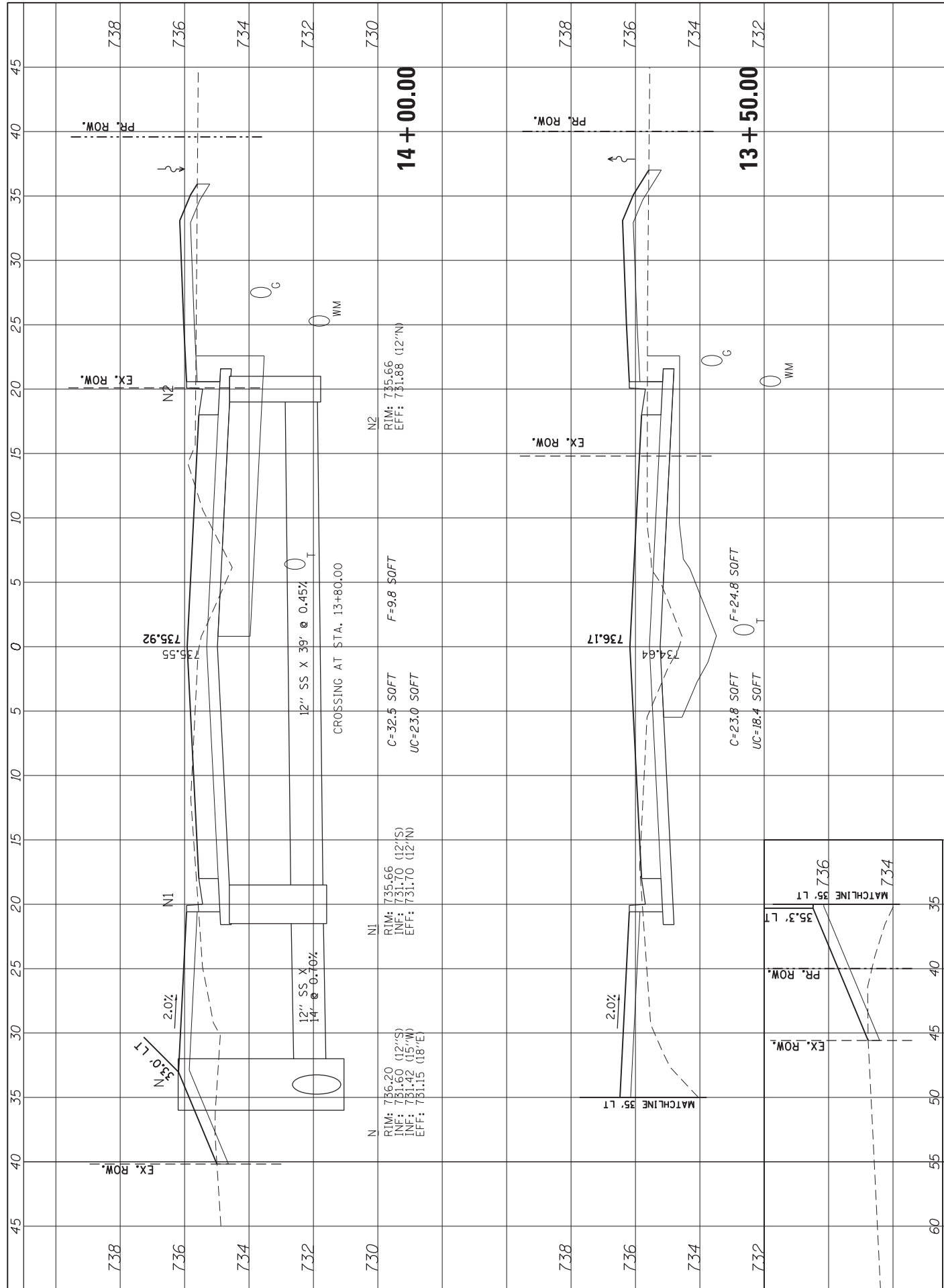
**STATE OF ILLINOIS
DEPARTMENT OF TRANSPORTATION**

CROSS SECTIONS - AIRPORT ROAD			
SCALE: 1"=5'	SHEET 4 OF 26 SHEETS	STA. 10+50.00	TO STA. 12+00.00

F.A.U. RTE.	SECTION	COUNTY	TOTAL SHEETS	SHEET NO.
7190	13-00532-00-PV	CHAMPAIGN	80	58
				CONTRACT NO.
				ILLINOIS FED. AID PROJECT

NO.	FINISH SURVEY	BY	DATE
	SURVEYED		
	PLOTTED		
	TEMPLATE		
	NOTE BOOK		
	AREAS CHECKED		

NO.	ORIGINAL SURVEY	BY	DATE
	SURVEYED		
	PLOTTED		
	TEMPLATE		
	NOTE BOOK		
	AREAS CHECKED		



FILE NAME = P:\2014\14U001-00\CAO\Plans\14U001-00-sht-xssh1.dgn
 USER NAME = slisenby
 PLOT SCALE = 5.00' / in.
 PLOT DATE = 3/17/2017

DESIGNED - DSC
 DRAWN - JJK
 CHECKED - JLF
 DATE - 05/22/2015

REVISED -
 REVISED -
 REVISED -
 REVISED -

STATE OF ILLINOIS
 DEPARTMENT OF TRANSPORTATION

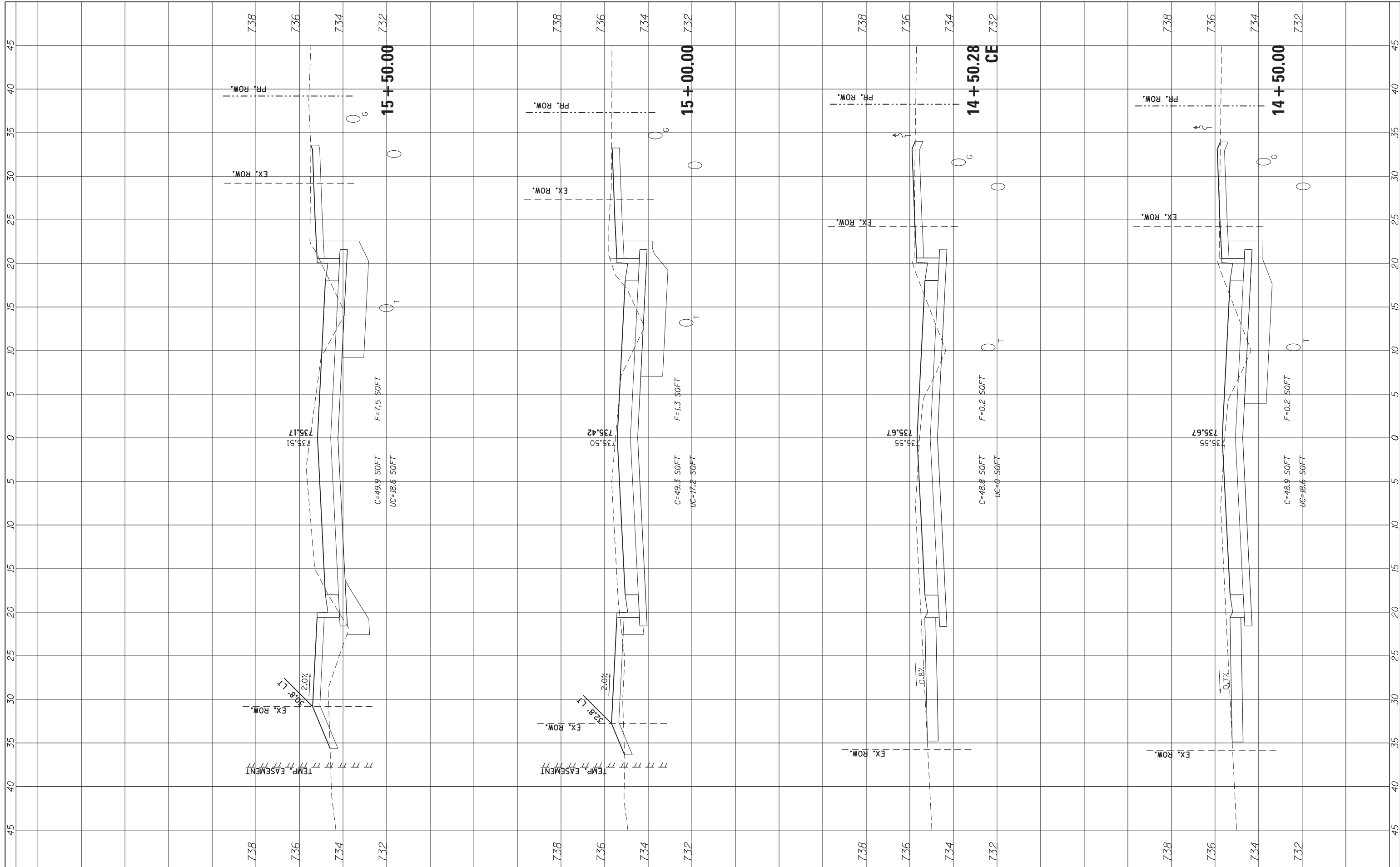
CROSS SECTIONS - AIRPORT ROAD

SCALE: 1"=5' SHEET 5 OF 26 SHEETS STA. 12+50.00 TO STA. 14+00.00

F.A.U. RTE.	SECTION	COUNTY	TOTAL SHEETS	SHEET NO.
7190	13-00532-00-PV	CHAMPAIGN	80	59
CONTRACT NO.				
ILLINOIS FED. AID PROJECT				

FINL SURVEY NO.	SURVEYED PLOTTED TEMPLATE AREAS CHECKED	BY	DATE

ORIGINAL SURVEY NO.	SURVEYED PLOTTED TEMPLATE AREAS CHECKED	BY	DATE



FILE NAME = P:\2014\14U001-00\CAO\Plans\14U001-00-sht-xssh1.dgn

USER NAME = slisenby
 DESIGNED - DSC
 DRAWN - JDK
 CHECKED - JLF
 DATE - 05/22/2015

REVISIONS:
 REVISED -
 REVISED -
 REVISED -
 REVISED -

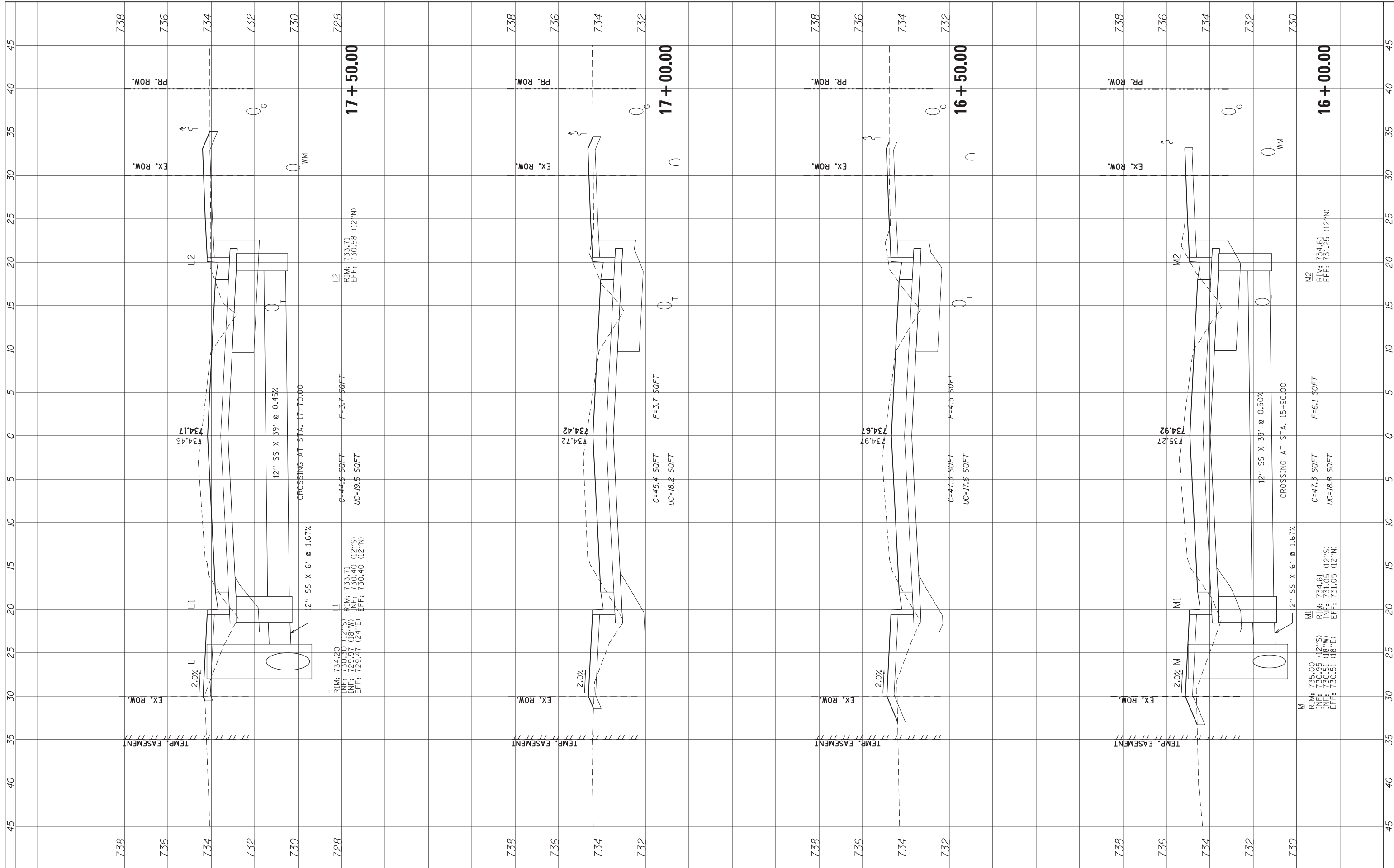
**STATE OF ILLINOIS
 DEPARTMENT OF TRANSPORTATION**

CROSS SECTIONS - AIRPORT ROAD
 SCALE: 1"=5' SHEET 6 OF 26 SHEETS STA. 14+50.00 TO STA. 15+50.00

F.A.U. RTE.	SECTION	COUNTY	TOTAL SHEETS	SHEET NO.
7190	13-00532-00-PV	CHAMPAIGN	80	60
CONTRACT NO.				
ILLINOIS FED. AID PROJECT				

FINL SURVEY NO.	SURVEYED PLOTTED TEMPLATE AREAS CHECKED	BY	DATE

ORIGINAL SURVEY NO.	SURVEYED PLOTTED TEMPLATE AREAS CHECKED	BY	DATE



FILE NAME =	USER NAME = slisenby	DESIGNED - DSC	REVISED -
P:\2014\14U001-00\CAO\Plans\14U001-00-sht-xssht.dgn		DRAWN - JJK	REVISED -
Default	PLOT SCALE = 5.00' / in.	CHECKED - JLF	REVISED -
	PLOT DATE = 3/17/2017	DATE - 05/22/2015	REVISED -

**STATE OF ILLINOIS
DEPARTMENT OF TRANSPORTATION**

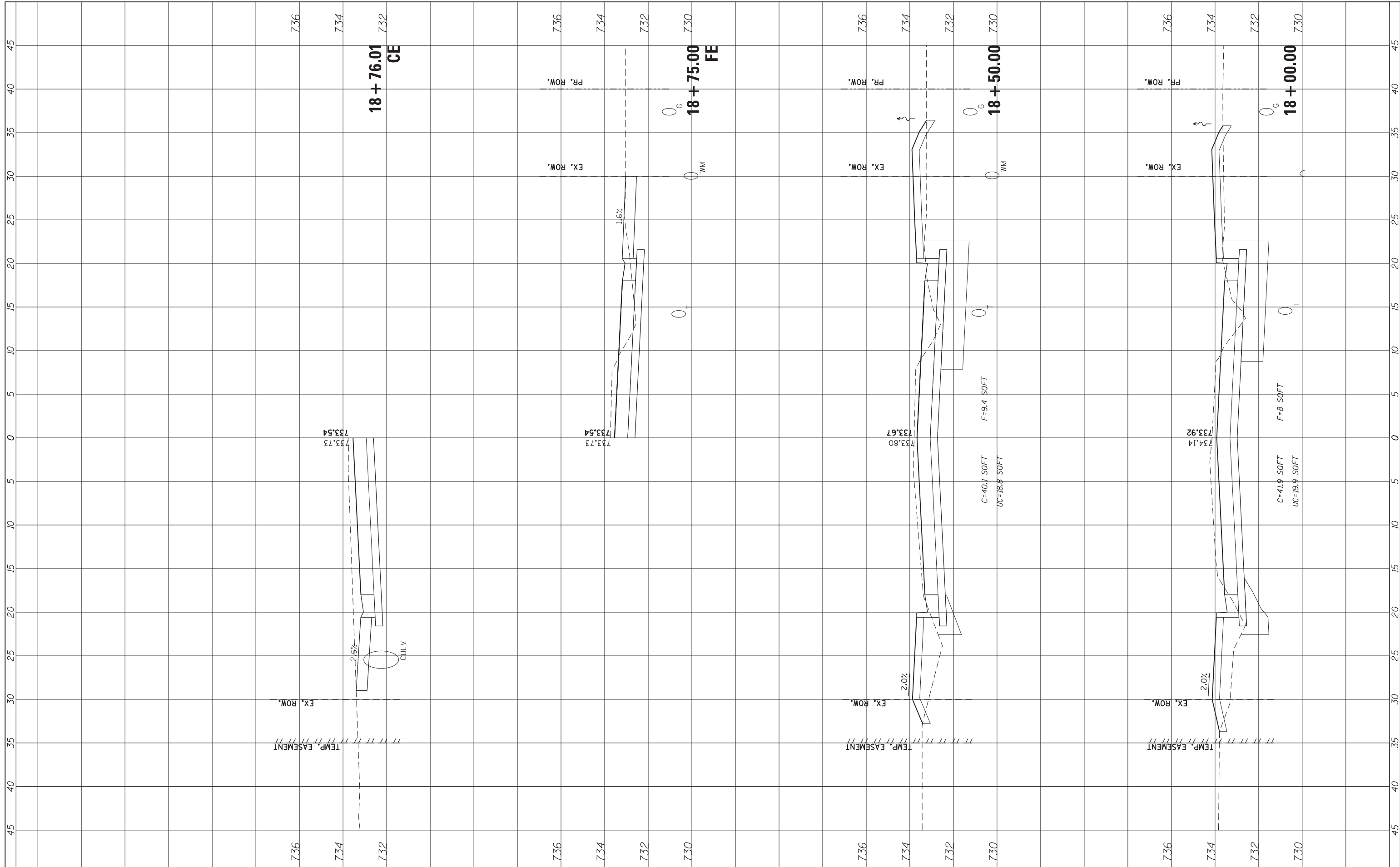
CROSS SECTIONS - AIRPORT ROAD

SCALE: 1"=5' SHEET 7 OF 26 SHEETS STA. 16+00.00 TO STA. 17+50.00

F.A.U. RTE.	SECTION	COUNTY	TOTAL SHEETS	SHEET NO.
7190	13-00532-00-PV	CHAMPAIGN	80	61
		CONTRACT NO.		
		ILLINOIS FED. AID PROJECT		

FINL	SURVEYED	BY	DATE
SURVEY	PLOTTED		
NOTE BOOK	TEMPLATE		
NO.	AREAS CHECKED		

ORIGINAL	SURVEYED	BY	DATE
SURVEY	PLOTTED		
NOTE BOOK	TEMPLATE		
NO.	AREAS CHECKED		



FILE NAME =	USER NAME = slisenby	DESIGNED - DSC	REVISED -
P:\2014\14U001-00\CAO\Plans\14U001-00-sht-xssht.dgn		DRAWN - JDK	REVISED -
Default		CHECKED - JLF	REVISED -
		DATE - 05/22/2015	REVISED -
		PLOT SCALE = 5.00' / in.	
		PLOT DATE = 3/17/2017	

**STATE OF ILLINOIS
DEPARTMENT OF TRANSPORTATION**

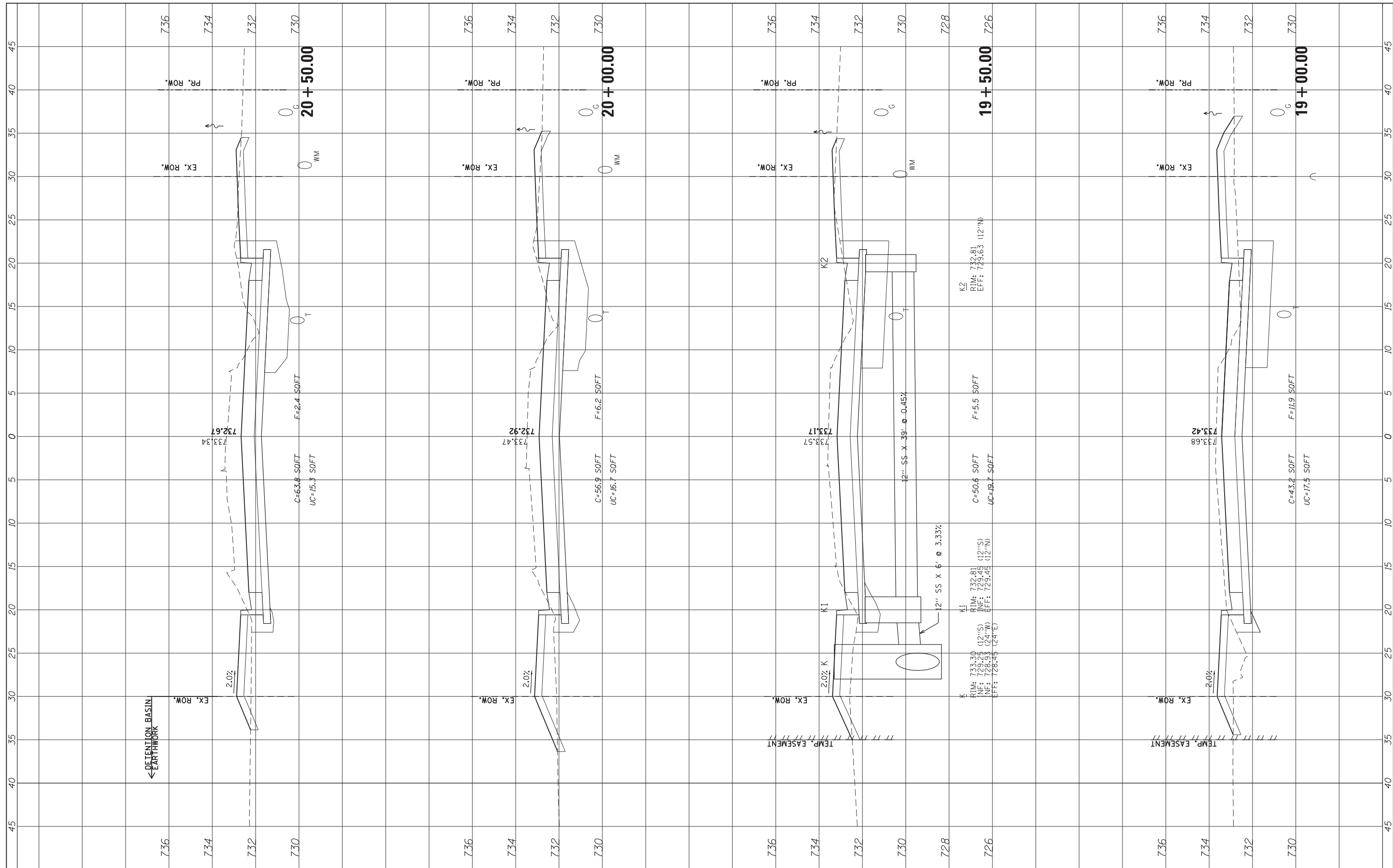
CROSS SECTIONS - AIRPORT ROAD

SCALE: 1"=5' SHEET 8 OF 26 SHEETS STA. 18+00.00 TO STA. 18+76.01

F.A.U. RTE.	SECTION	COUNTY	TOTAL SHEETS	SHEET NO.
7190	13-00532-00-PV	CHAMPAIGN	80	62
CONTRACT NO.				
ILLINOIS FED. AID PROJECT				

FINIAL SURVEY NO.	SURVEYED	BY	DATE
	PLOTTED		
	TEMPLATE		
	AREAS CHECKED		

ORIGINAL SURVEY NO.	SURVEYED	BY	DATE
	PLOTTED		
	TEMPLATE		
	AREAS CHECKED		



FILE NAME =	USER NAME = slisonby	DESIGNED - DSC	REVISED -
P:\2014\14U001-00\CAO\Plans\14U001-00-sht-xssht.dgn		DRAWN - JJK	REVISED -
Default	PLOT SCALE = 5.00' / in.	CHECKED - JLF	REVISED -
	PLOT DATE = 3/17/2017	DATE - 05/22/2015	REVISED -

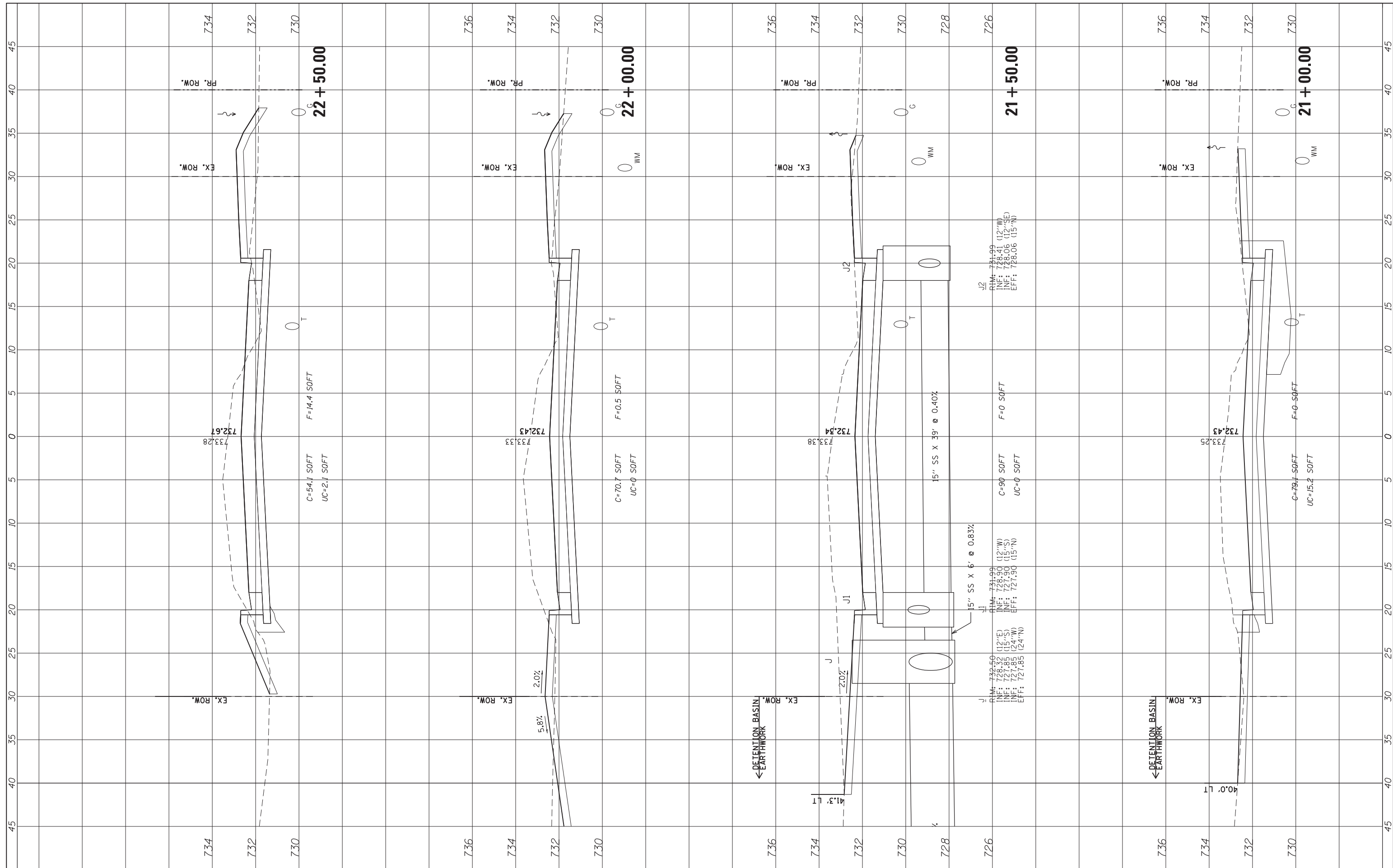
**STATE OF ILLINOIS
DEPARTMENT OF TRANSPORTATION**

CROSS SECTIONS - AIRPORT ROAD			
SCALE: 1"=5'	SHEET 9 OF 26 SHEETS	STA. 19+00.00 TO STA. 20+50.00	

F.A.U. RTE.	SECTION	COUNTY	TOTAL SHEETS	SHEET NO.
7190	13-00532-00-PV	CHAMPAIGN	80	63
		CONTRACT NO.		
ILLINOIS FED. AID PROJECT				

FINL	SURVEYED	BY	DATE
SURVEY	PLOTTED		
NOTE BOOK	TEMPLATE		
NO.	AREAS CHECKED		

ORIGINAL	SURVEYED	BY	DATE
SURVEY	PLOTTED		
NOTE BOOK	TEMPLATE		
NO.	AREAS CHECKED		



FILE NAME =	USER NAME = slisonby	DESIGNED - DSC	REVISED -
P:\2014\14U001-00\CAO\Plans\14U001-00-sht-xxsh.txd		DRAWN - JDK	REVISED -
Default	PLOT SCALE = 5.00' / in.	CHECKED - JLF	REVISED -
	PLOT DATE = 3/17/2017	DATE - 05/22/2015	REVISED -

**STATE OF ILLINOIS
DEPARTMENT OF TRANSPORTATION**

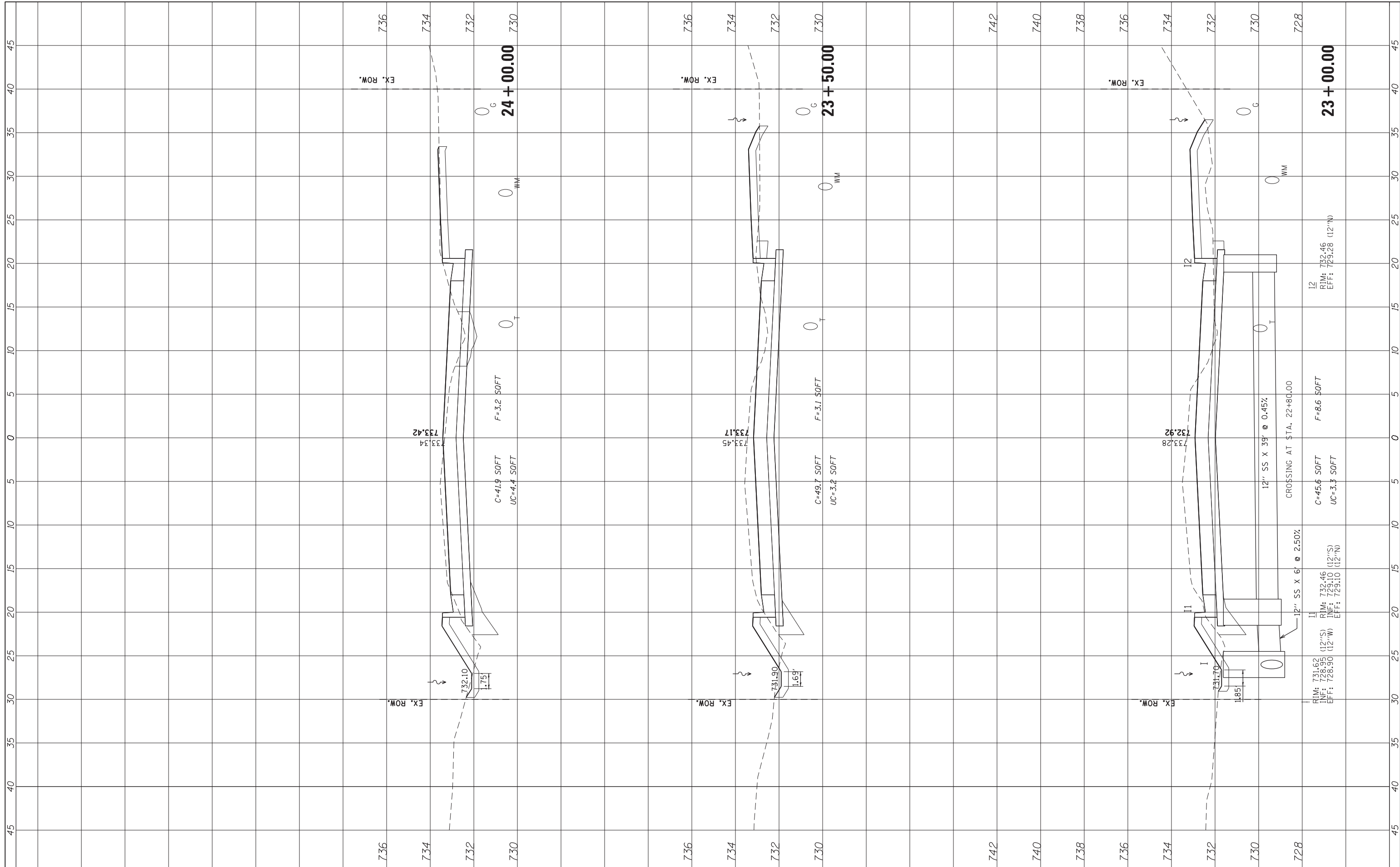
CROSS SECTIONS - AIRPORT ROAD

SCALE: 1"=5' SHEET 10 OF 26 SHEETS STA. 21+00.00 TO STA. 22+50.00

F.A.U. RTE.	SECTION	COUNTY	TOTAL SHEETS	SHEET NO.
7190	13-00532-00-PV	CHAMPAIGN	80	64
		CONTRACT NO.		
ILLINOIS FED. AID PROJECT				

FINL	SURVEYED	BY	DATE
SURVEY	PLOTTED		
NOTE BOOK	TEMPLATE		
NO.	AREAS CHECKED		

ORIGINAL	SURVEYED	BY	DATE
SURVEY	PLOTTED		
NOTE BOOK	TEMPLATE		
NO.	AREAS CHECKED		



FILE NAME =	USER NAME = slisonby	DESIGNED - DSC	REVISED -
P:\2014\14U001-00\CAO\Plans\14U001-00-sht-xssht.dgn		DRAWN - JDK	REVISED -
Default		CHECKED - JLF	REVISED -
		DATE - 05/22/2015	REVISED -

**STATE OF ILLINOIS
DEPARTMENT OF TRANSPORTATION**

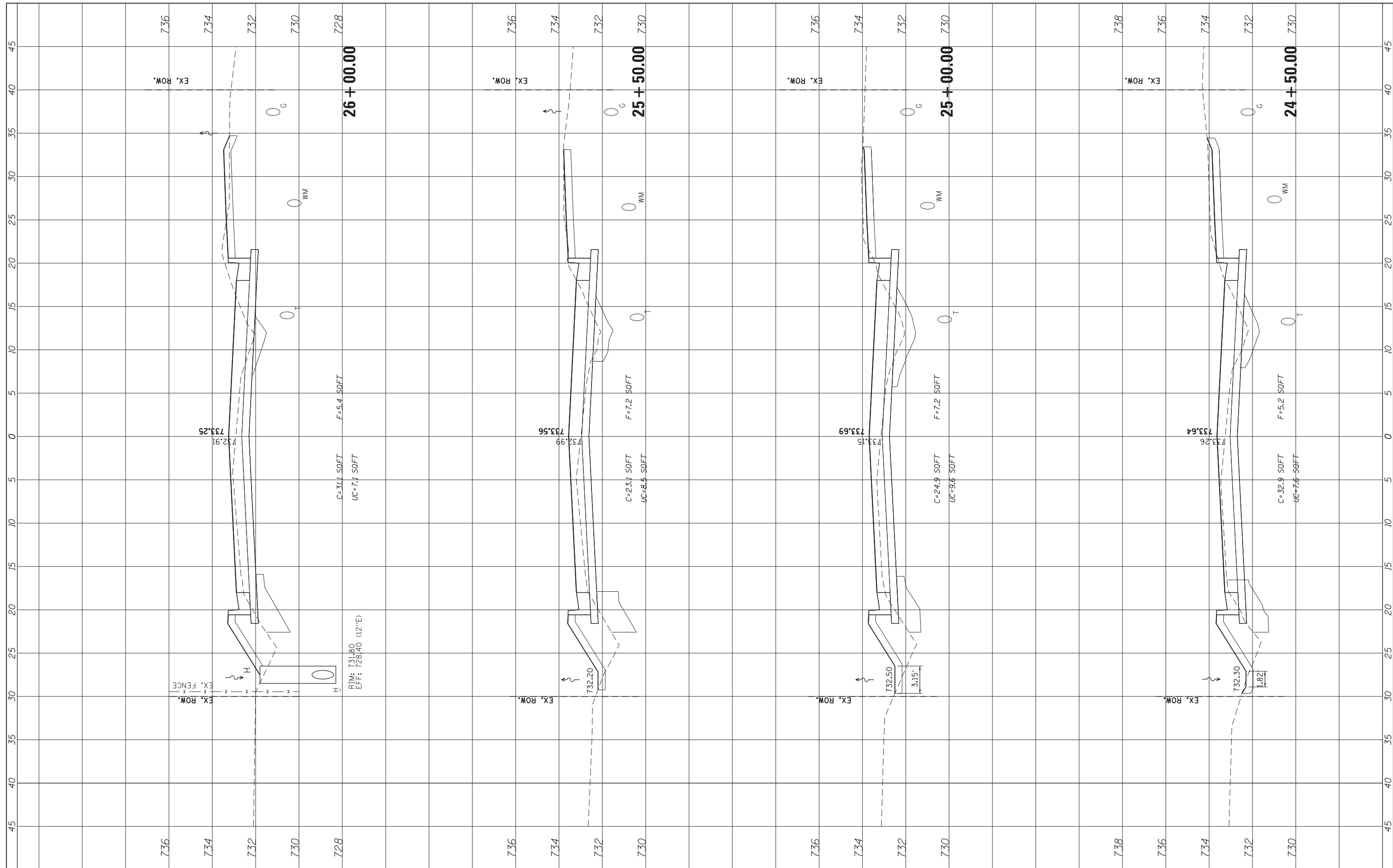
CROSS SECTIONS - AIRPORT ROAD

SCALE: 1"=5' SHEET 11 OF 26 SHEETS STA. 23+00.00 TO STA. 24+00.00

F.A.U. RTE.	SECTION	COUNTY	TOTAL SHEETS	SHEET NO.
7190	13-00532-00-PV	CHAMPAIGN	80	65
		CONTRACT NO.		
		ILLINOIS FED. AID PROJECT		

FINL	SURVEYED	BY	DATE
SURVEY	PLOTTED		
NOTE BOOK	TEMPLATE		
NO.	AREAS CHECKED		

ORIGINAL	SURVEYED	BY	DATE
SURVEY	PLOTTED		
NOTE BOOK	TEMPLATE		
NO.	AREAS CHECKED		



FILE NAME =	USER NAME = slisonby	DESIGNED - DSC	REVISED -
P:\2014\14U001-00\CAO\Plans\14U001-00-sht-xssht.dgn		DRAWN - JJK	REVISED -
Default		CHECKED - JLF	REVISED -
		DATE - 05/22/2015	REVISED -

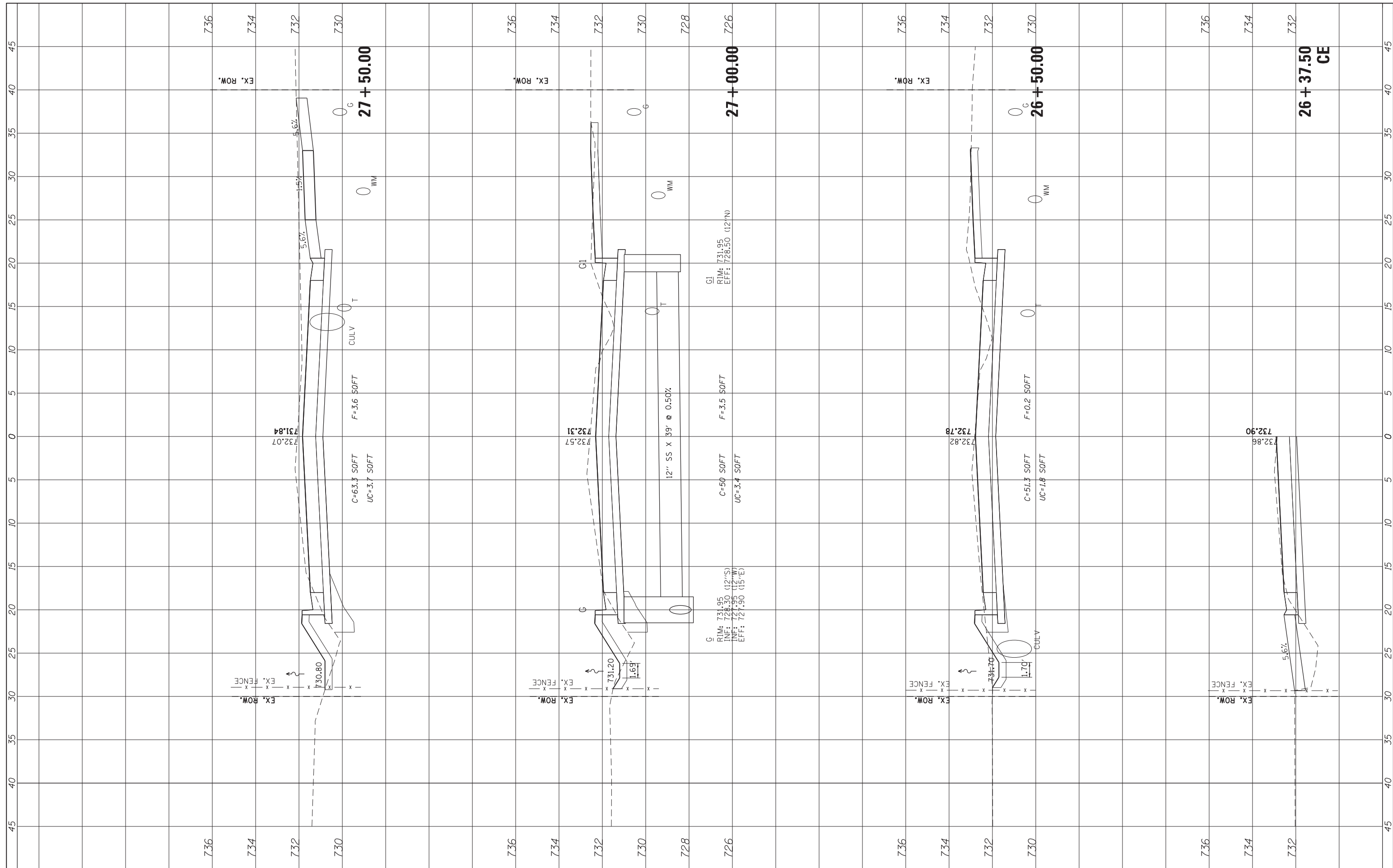
**STATE OF ILLINOIS
DEPARTMENT OF TRANSPORTATION**

CROSS SECTIONS - AIRPORT ROAD			
SCALE: 1"=5'	SHEET 12 OF 26 SHEETS	STA. 24+50.00	TO STA. 26+00.00

F.A.U. RTE.	SECTION	COUNTY	TOTAL SHEETS	SHEET NO.
7190	13-00532-00-PV	CHAMPAIGN	80	66
		CONTRACT NO.		
ILLINOIS FED. AID PROJECT				

FINIAL SURVEY NO.	SURVEYED PLOTTED TEMPLATE AREAS CHECKED	BY	DATE

ORIGINAL SURVEY NO.	SURVEYED PLOTTED TEMPLATE AREAS CHECKED	BY	DATE



FILE NAME =	USER NAME = slisonby	DESIGNED - DSC	REVISED -
P:\2014\14U001-00\CAO\Plans\14U001-00-sht-xssht.dgn		DRAWN - JDK	REVISED -
Default		CHECKED - JLF	REVISED -
		DATE - 05/22/2015	REVISED -

**STATE OF ILLINOIS
DEPARTMENT OF TRANSPORTATION**

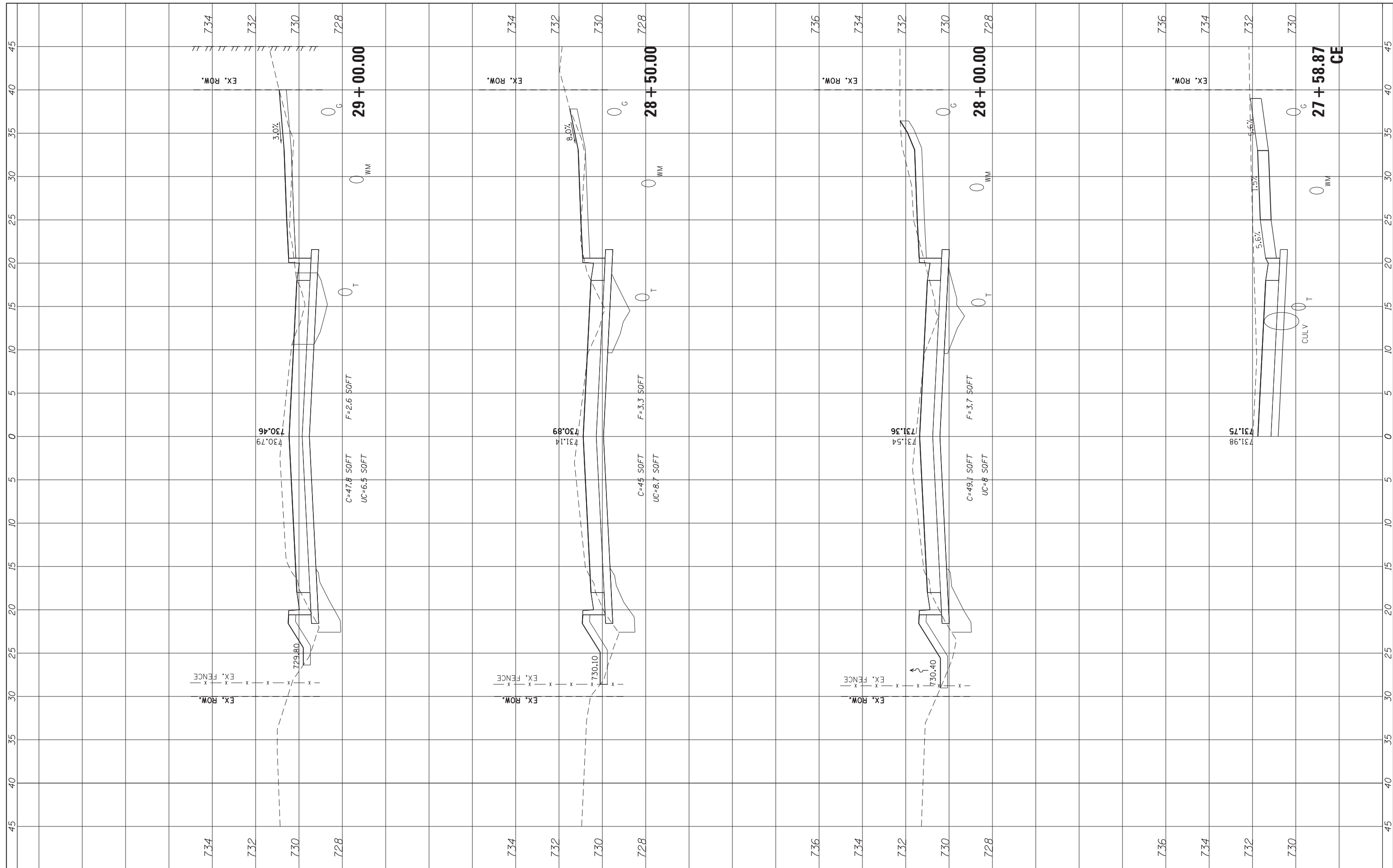
CROSS SECTIONS - AIRPORT ROAD

SCALE: 1"=5' SHEET 13 OF 26 SHEETS STA. 26+37.50 TO STA. 27+50.00

F.A.U. RTE.	SECTION	COUNTY	TOTAL SHEETS	SHEET NO.
7190	13-00532-00-PV	CHAMPAIGN	80	67
CONTRACT NO.			ILLINOIS FED. AID PROJECT	

FINL	SURVEY	DATE
SURVEY	PLOTTED	BY
NOTE BOOK	TEMPLATE	
NO.	AREAS CHECKED	

ORIGINAL	SURVEY	DATE
SURVEY	PLOTTED	BY
NOTE BOOK	TEMPLATE	
NO.	AREAS CHECKED	



FILE NAME =	USER NAME = slisonby	DESIGNED - DSC	REVISED -
P:\2014\14U001-00\CAO\Plans\14U001-00-sht-xssh.tbl		DRAWN - JJK	REVISED -
Default		CHECKED - JLF	REVISED -
		DATE - 05/22/2015	REVISED -

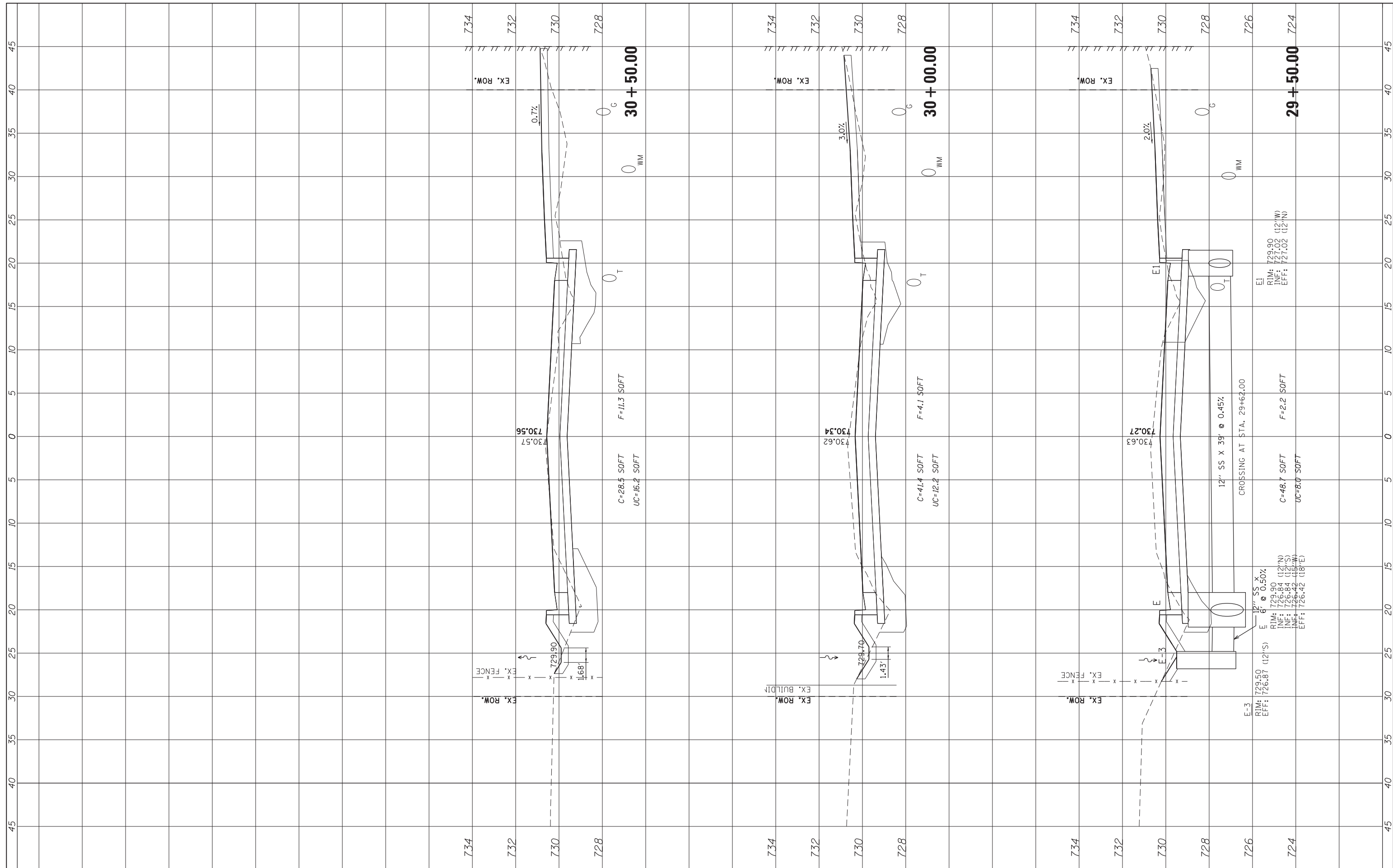
**STATE OF ILLINOIS
DEPARTMENT OF TRANSPORTATION**

CROSS SECTIONS - AIRPORT ROAD	
SCALE: 1"=5'	SHEET 14 OF 26 SHEETS
STA. 27+58.87	TO STA. 29+00.00

F.A.U. RTE.	SECTION	COUNTY	TOTAL SHEETS	SHEET NO.
7190	13-00532-00-PV	CHAMPAIGN	80	68
CONTRACT NO.				
ILLINOIS FED. AID PROJECT				

FINL	SURVEYED	BY	DATE
SURVEY	PLOTTED		
NOTE BOOK	TEMPLATE		
NO.	AREAS CHECKED		

ORIGINAL	SURVEYED	BY	DATE
SURVEY	PLOTTED		
NOTE BOOK	TEMPLATE		
NO.	AREAS CHECKED		



FILE NAME =	USER NAME = slisonby	DESIGNED - DSC	REVISED -
P:\2014\14U001-00\CAO\Plans\14U001-00-sht-xssht.dgn		DRAWN - JDJ	REVISED -
Default		CHECKED - JLF	REVISED -
		DATE - 05/22/2015	REVISED -

**STATE OF ILLINOIS
DEPARTMENT OF TRANSPORTATION**

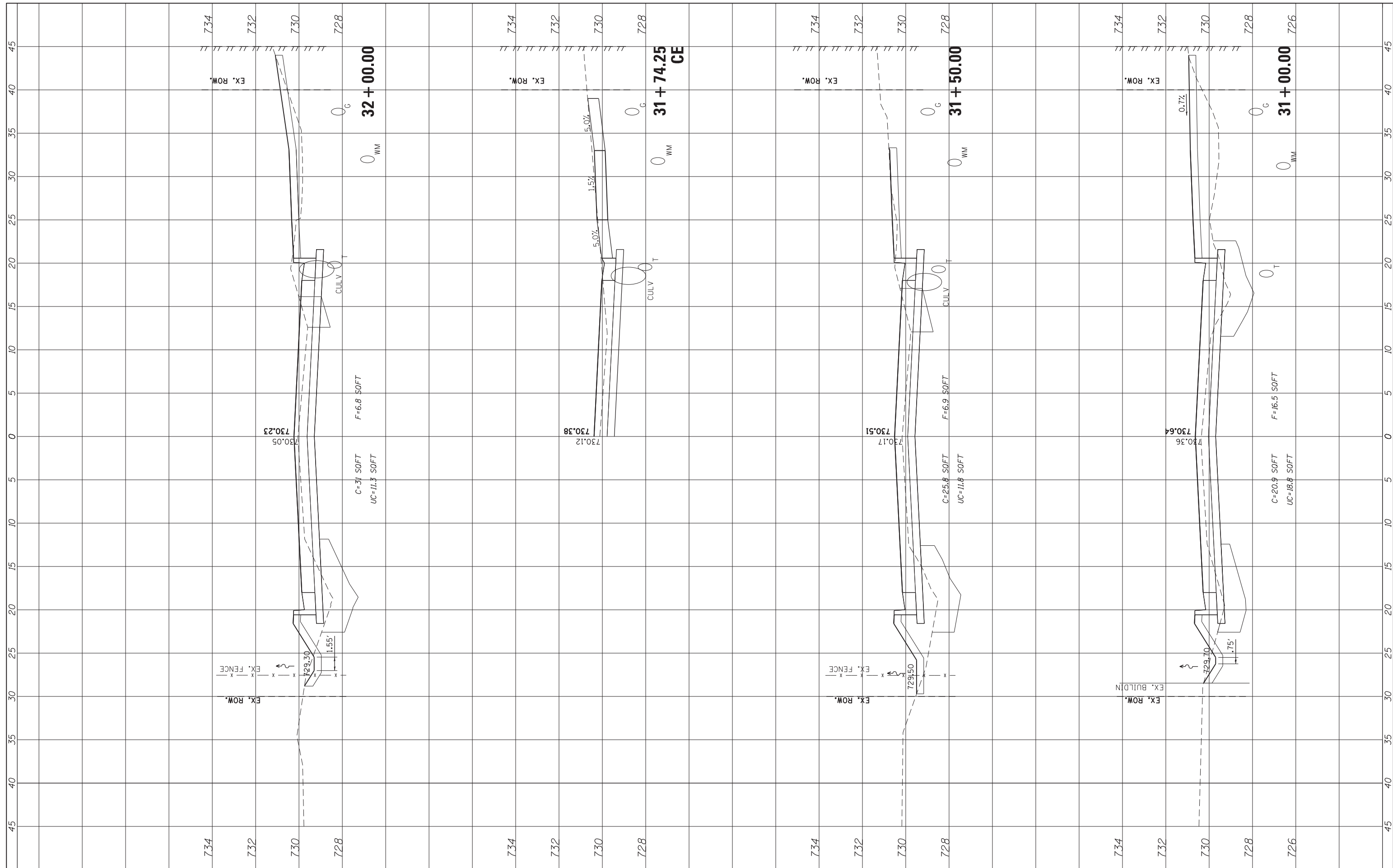
CROSS SECTIONS - AIRPORT ROAD

SCALE: 1"=5' SHEET 15 OF 26 SHEETS STA. 29+50.00 TO STA. 30+74.37

F.A.U. RTE.	SECTION	COUNTY	TOTAL SHEETS	SHEET NO.
7190	13-00532-00-PV	CHAMPAIGN	80	69
		CONTRACT NO.		
		ILLINOIS FED. AID PROJECT		

FINL	SURVEYED	BY	DATE
SURVEY	PLOTTED		
NOTE BOOK	TEMPLATE		
NO.	AREAS CHECKED		

ORIGINAL	SURVEYED	BY	DATE
SURVEY	PLOTTED		
NOTE BOOK	TEMPLATE		
NO.	AREAS CHECKED		



FILE NAME =	USER NAME = slisonby	DESIGNED - DSC	REVISED -
P:\2014\14U001-00\CAO\Plans\14U001-00-sht-xssht.dgn		DRAWN - JOK	REVISED -
Default		CHECKED - JLF	REVISED -
		DATE - 05/22/2015	REVISED -

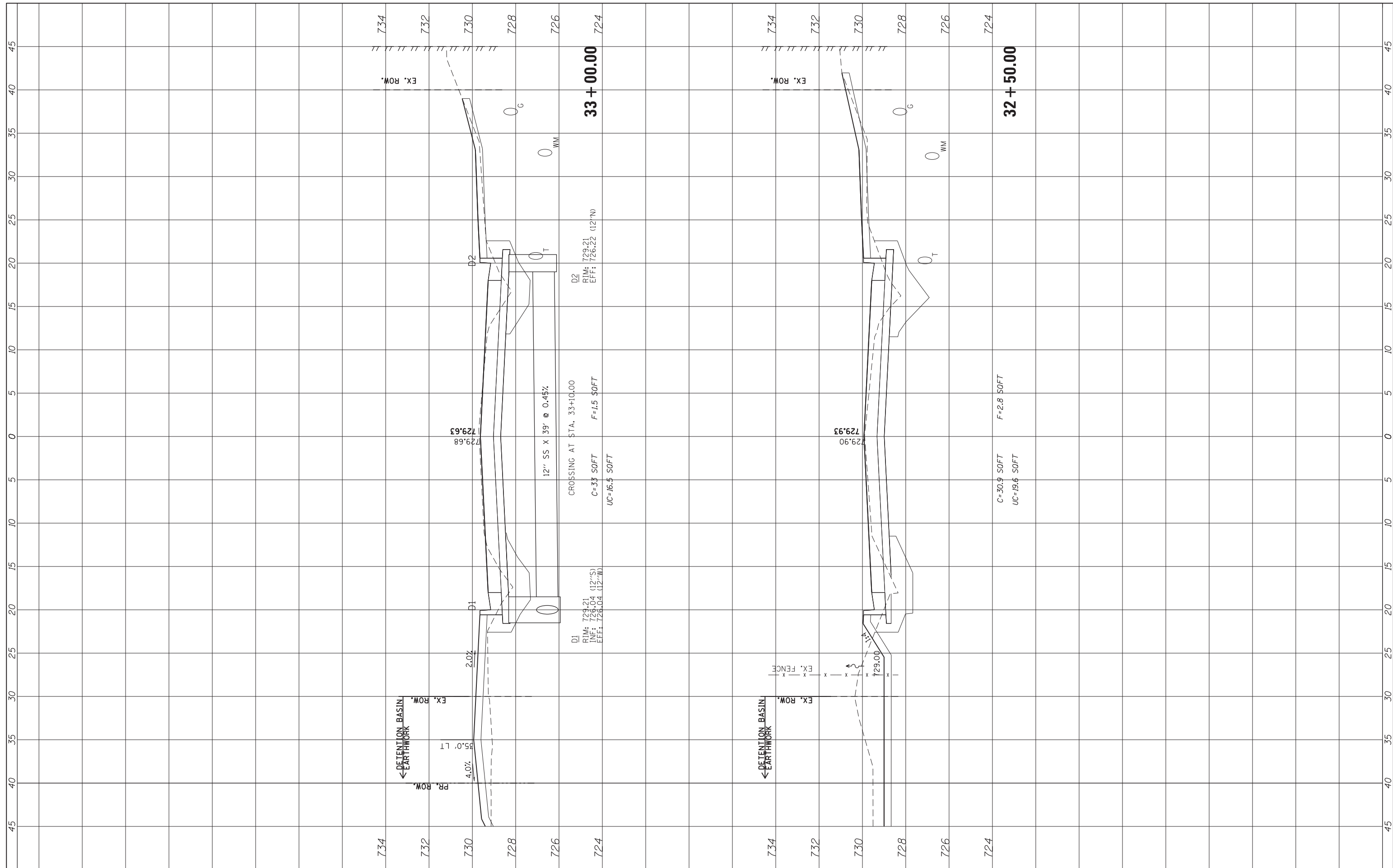
**STATE OF ILLINOIS
DEPARTMENT OF TRANSPORTATION**

CROSS SECTIONS - AIRPORT ROAD	
SCALE: 1"=5'	SHEET 16 OF 26 SHEETS
STA. 31+00.00	TO STA. 32+00.00

F.A.U. RTE.	SECTION	COUNTY	TOTAL SHEETS	SHEET NO.
7190	13-00532-00-PV	CHAMPAIGN	80	70
		CONTRACT NO.		
ILLINOIS FED. AID PROJECT				

FINL	SURVEYED	BY	DATE
SURVEY	PLOTTED		
NOTE BOOK	TEMPLATE		
NO.	AREAS CHECKED		

ORIGINAL	SURVEYED	BY	DATE
SURVEY	PLOTTED		
NOTE BOOK	TEMPLATE		
NO.	AREAS CHECKED		



FILE NAME = P:\2014\14U001-00\CAOV\Plans\14U001-00-sht-xssht.dgn

USER NAME = slisenby
 PLOT SCALE = 5.00' / in.
 PLOT DATE = 3/17/2017

DESIGNED - DSC
 DRAWN - JDK
 CHECKED - JLF
 DATE - 05/22/2015

REVISED -
 REVISED -
 REVISED -
 REVISED -

**STATE OF ILLINOIS
 DEPARTMENT OF TRANSPORTATION**

CROSS SECTIONS - AIRPORT ROAD

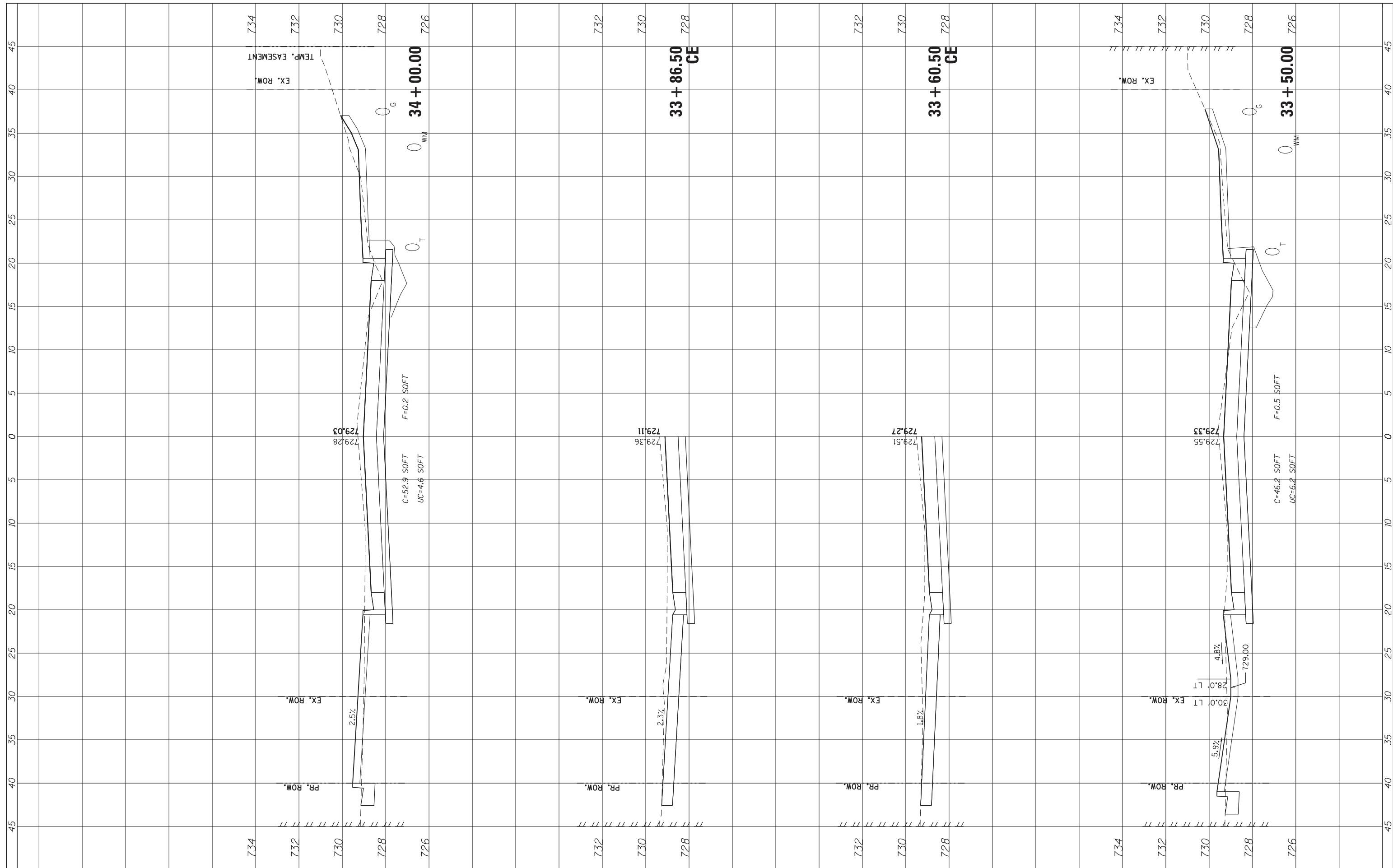
SCALE: 1"=5' SHEET 17 OF 26 SHEETS STA. 32+27.02 TO STA. 33+00.00

F.A.U. RTE.	SECTION	COUNTY	TOTAL SHEETS	SHEET NO.
7190	13-00532-00-PV	CHAMPAIGN	80	71
CONTRACT NO.				

ILLINOIS FED. AID PROJECT

FINL	SURVEYED	BY	DATE
SURVEY	PLOTTED		
NOTE BOOK	TEMPLATE		
NO.	AREAS CHECKED		

ORIGINAL	SURVEYED	BY	DATE
SURVEY	PLOTTED		
NOTE BOOK	TEMPLATE		
NO.	AREAS CHECKED		



FILE NAME =	USER NAME = slisenby	DESIGNED - DSC	REVISED -
P:\2014\14U001-00\CAO\Plans\14U001-00-sht-xxsst.dgn		DRAWN - JDK	REVISED -
Default		CHECKED - JLF	REVISED -
		DATE - 05/22/2015	REVISED -

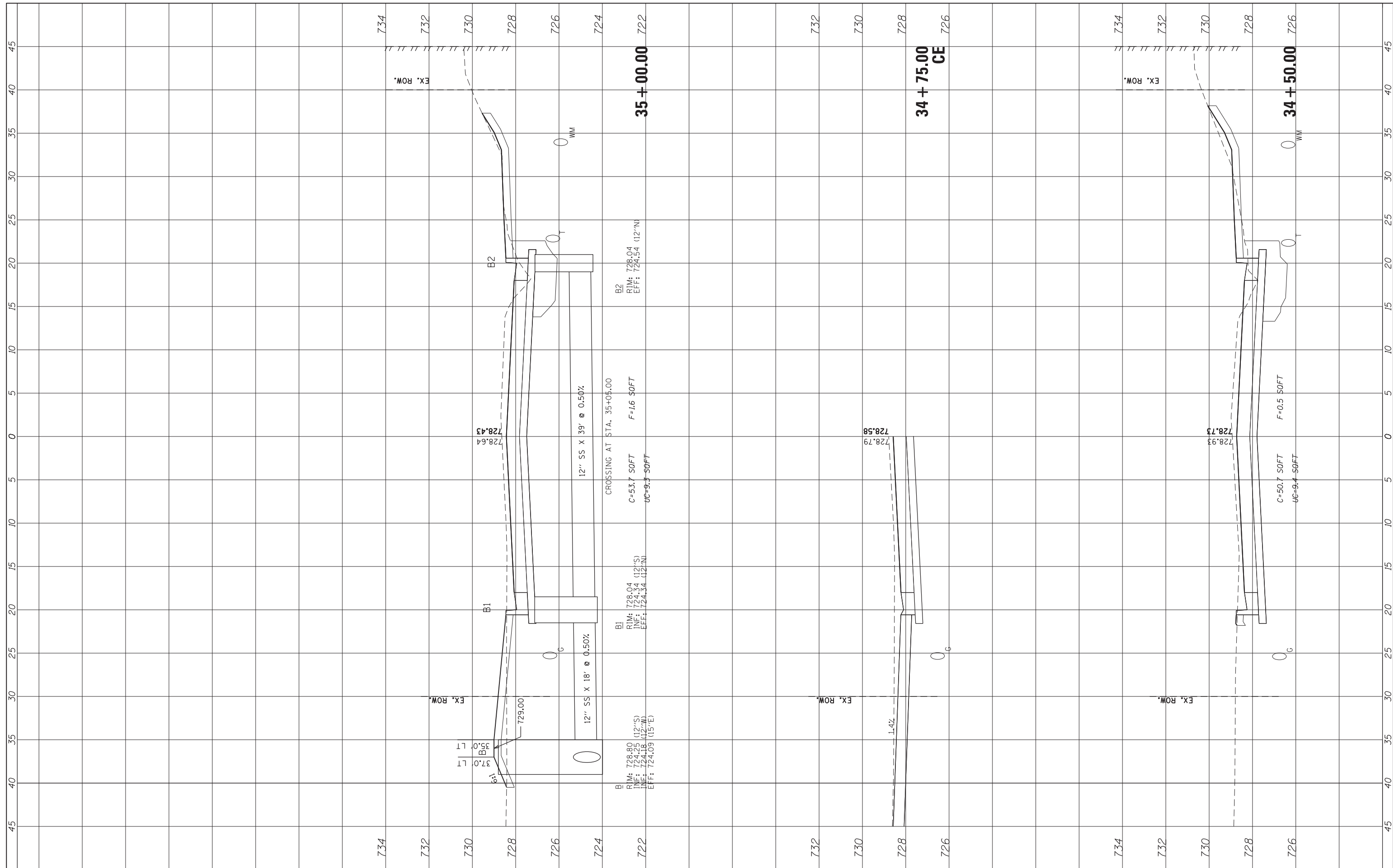
**STATE OF ILLINOIS
DEPARTMENT OF TRANSPORTATION**

CROSS SECTIONS - AIRPORT ROAD			
SCALE: 1"=5'	SHEET 18 OF 26 SHEETS	STA. 33+50.00	TO STA. 34+00.00

F.A.U. RTE.	SECTION	COUNTY	TOTAL SHEETS	SHEET NO.
7190	13-00532-00-PV	CHAMPAIGN	80	72
		CONTRACT NO.		
ILLINOIS FED. AID PROJECT				

FINL	SURVEY	DATE
SURVEY	PLOTTED	BY
NOTE BOOK	TEMPLATE	
NO.	AREAS CHECKED	

ORIGINAL	SURVEY	DATE
SURVEY	PLOTTED	BY
NOTE BOOK	TEMPLATE	
NO.	AREAS CHECKED	



FILE NAME = P:\2014\14U001-00\CAO\Plans\14U001-00-sht-xxsh.tbn

USER NAME = slisonby
 PLOT SCALE = 5.00' / in.
 PLOT DATE = 3/17/2017

DESIGNED - DSC
 DRAWN - JDK
 CHECKED - JLF
 DATE - 05/22/2015

REVISED -
 REVISED -
 REVISED -
 REVISED -

**STATE OF ILLINOIS
 DEPARTMENT OF TRANSPORTATION**

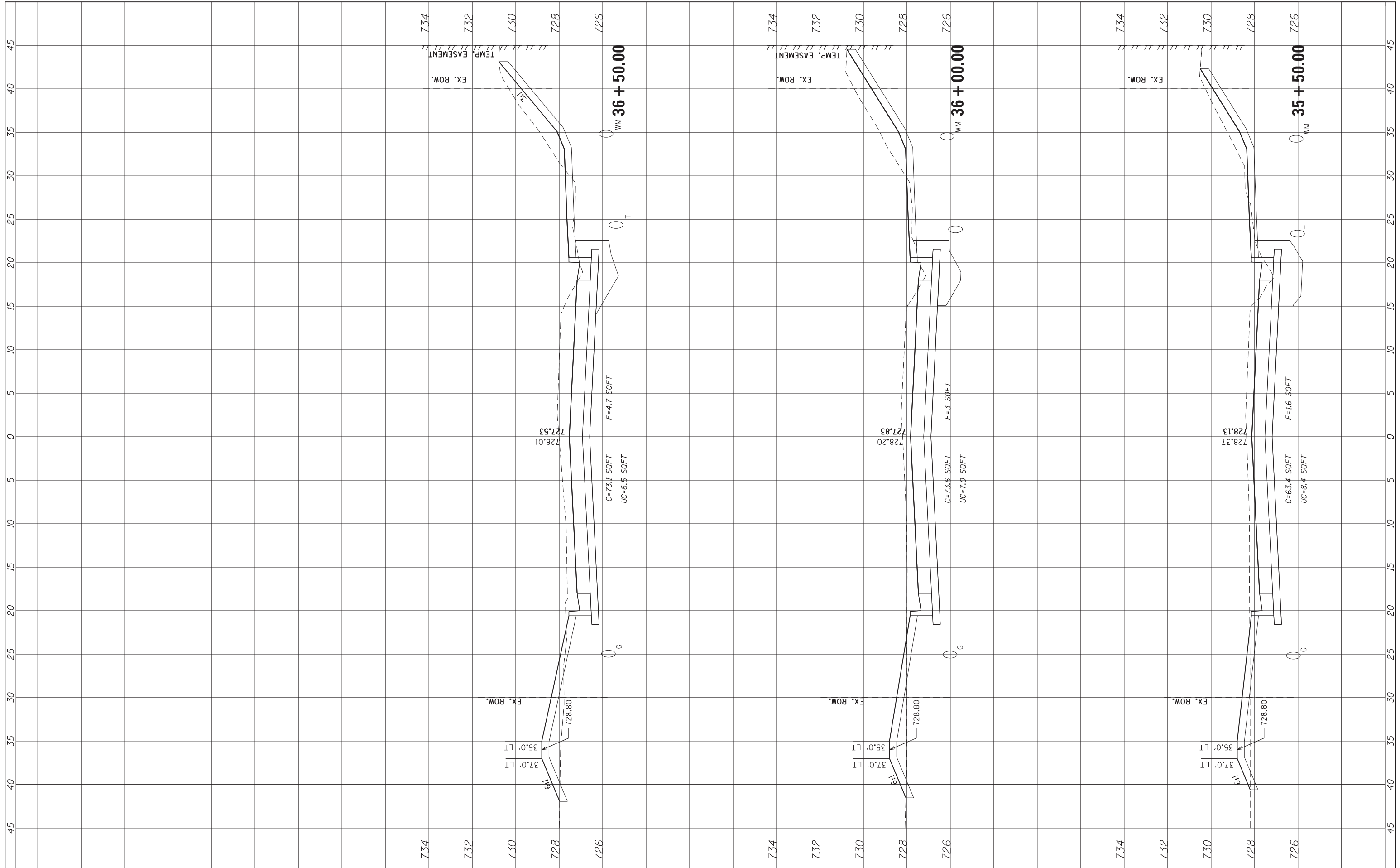
CROSS SECTIONS - AIRPORT ROAD

SCALE: 1"=5' SHEET 19 OF 26 SHEETS STA. 34+50.00 TO STA. 35+00.00

F.A.U. RTE.	SECTION	COUNTY	TOTAL SHEETS	SHEET NO.
7190	13-00532-00-PV	CHAMPAIGN	80	73
CONTRACT NO.				
ILLINOIS FED. AID PROJECT				

FINAL SURVEY NO.	SURVEYED PLOTTED TEMPLATE AREAS CHECKED	BY	DATE

ORIGINAL SURVEY NO.	SURVEYED PLOTTED TEMPLATE AREAS CHECKED	BY	DATE



FILE NAME =	USER NAME = slisonby	DESIGNED - DSC	REVISED -
P:\2014\14U001-00\CAO\Plans\14U001-00-sht-xssht.dgn		DRAWN - JDK	REVISED -
Default		CHECKED - JLF	REVISED -
		DATE - 05/22/2015	REVISED -

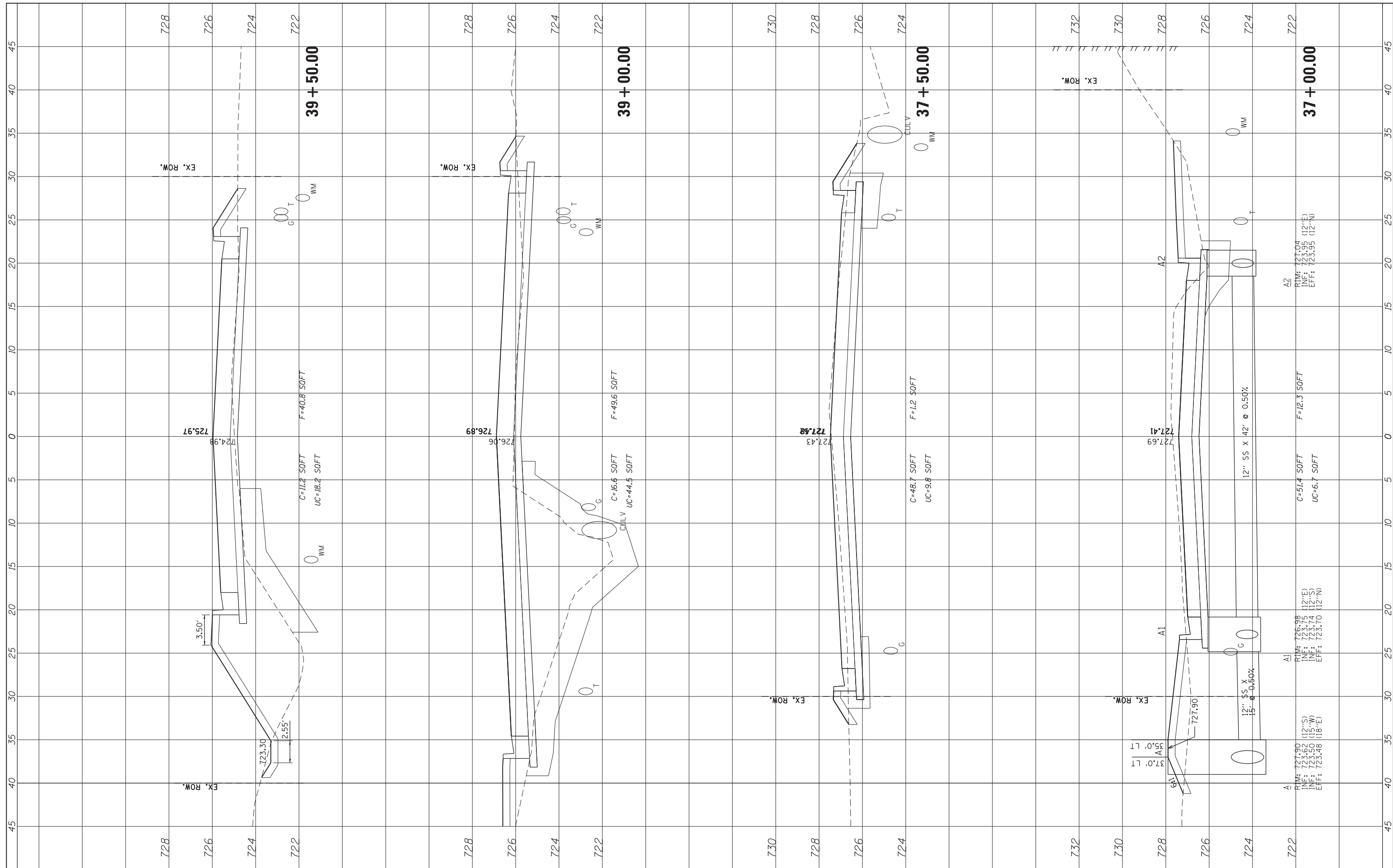
**STATE OF ILLINOIS
DEPARTMENT OF TRANSPORTATION**

CROSS SECTIONS - AIRPORT ROAD	
SCALE: 1"=5'	SHEET 20 OF 26 SHEETS
STA. 35+50.00	TO STA. 36+50.00

F.A.U. RTE.	SECTION	COUNTY	TOTAL SHEETS	SHEET NO.
7190	13-00532-00-PV	CHAMPAIGN	80	74
		CONTRACT NO.		
ILLINOIS FED. AID PROJECT				

FINL SURVEY NO.	SURVEYED PLOTTED TEMPLATE AREAS CHECKED	BY	DATE

ORIGINAL SURVEY NO.	SURVEYED PLOTTED TEMPLATE AREAS CHECKED	BY	DATE



FILE NAME =	USER NAME = slisenby	DESIGNED - DSC	REVISED -
P:\2014\14U001-00\CAO\Plans\14U001-00-sht-xssht.dgn		DRAWN - JDK	REVISED -
Default		CHECKED - JLF	REVISED -
		DATE - 05/22/2015	REVISED -

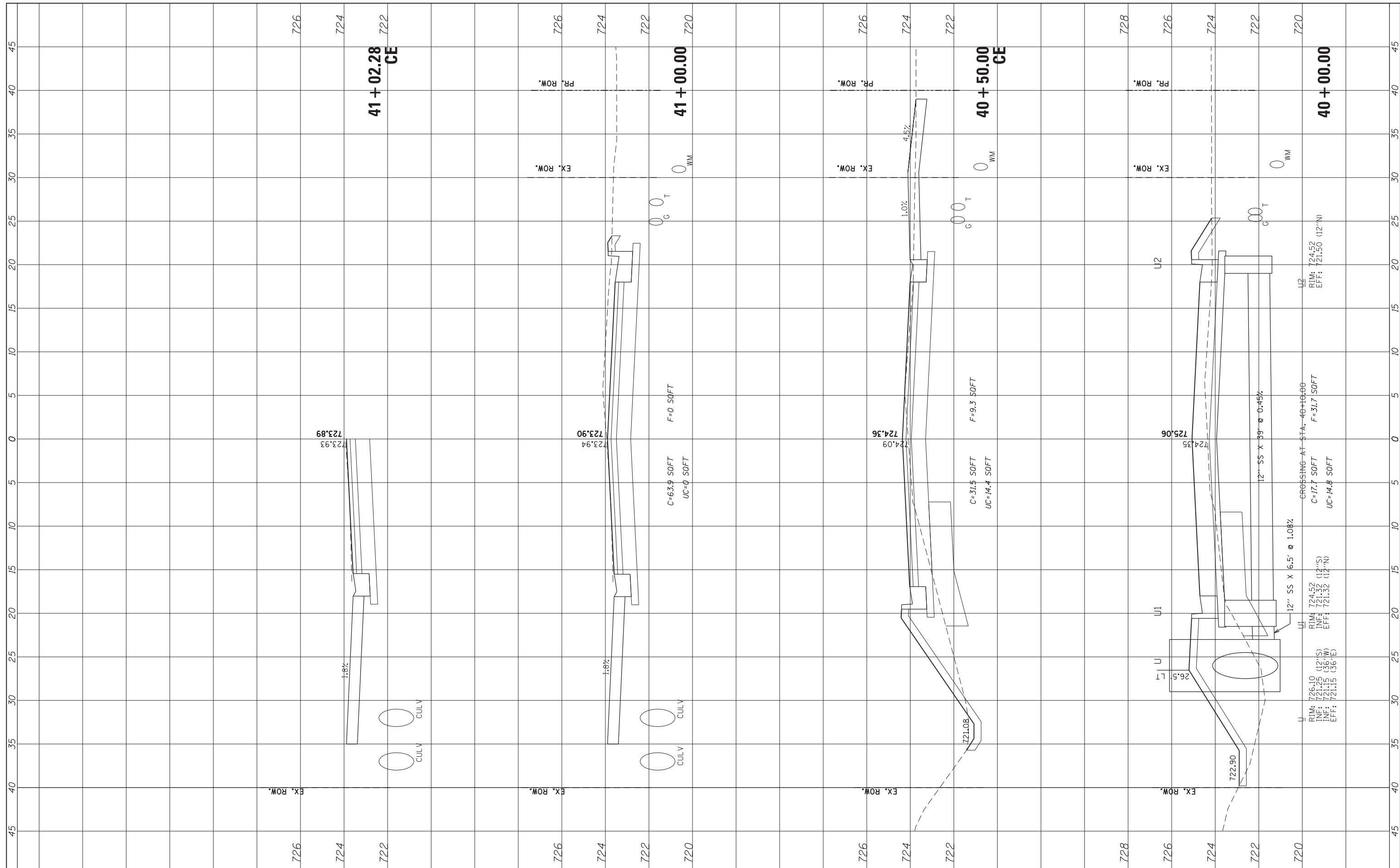
**STATE OF ILLINOIS
DEPARTMENT OF TRANSPORTATION**

CROSS SECTIONS - AIRPORT ROAD	
SCALE: 1"=5'	SHEET 21 OF 26 SHEETS
STA. 37+00.00	TO STA. 39+50.00

F.A.U. RTE. 7190	SECTION 13-00532-00-PV	COUNTY CHAMPAIGN	TOTAL SHEETS 80	SHEET NO. 75
		CONTRACT NO.		
		ILLINOIS FED. AID PROJECT		

FINL SURVEY NO.	SURVEYED	BY	DATE
NOTE BOOK	PLOTTED		
AREAS CHECKED	TEMPLATE		
	AREAS CHECKED		

ORIGINAL SURVEY NO.	SURVEYED	BY	DATE
NOTE BOOK	PLOTTED		
AREAS CHECKED	TEMPLATE		
	AREAS CHECKED		



FILE NAME = P:\2014\14U001-00\CAO\Plans\14U001-00-sht-xssh1.dgn
 USER NAME = slisonby
 PLOT SCALE = 5.00' / in.
 PLOT DATE = 3/17/2017

DESIGNED - DSC
 DRAWN - JDK
 CHECKED - JLF
 DATE - 05/22/2015

REVISED -
 REVISED -
 REVISED -
 REVISED -

**STATE OF ILLINOIS
 DEPARTMENT OF TRANSPORTATION**

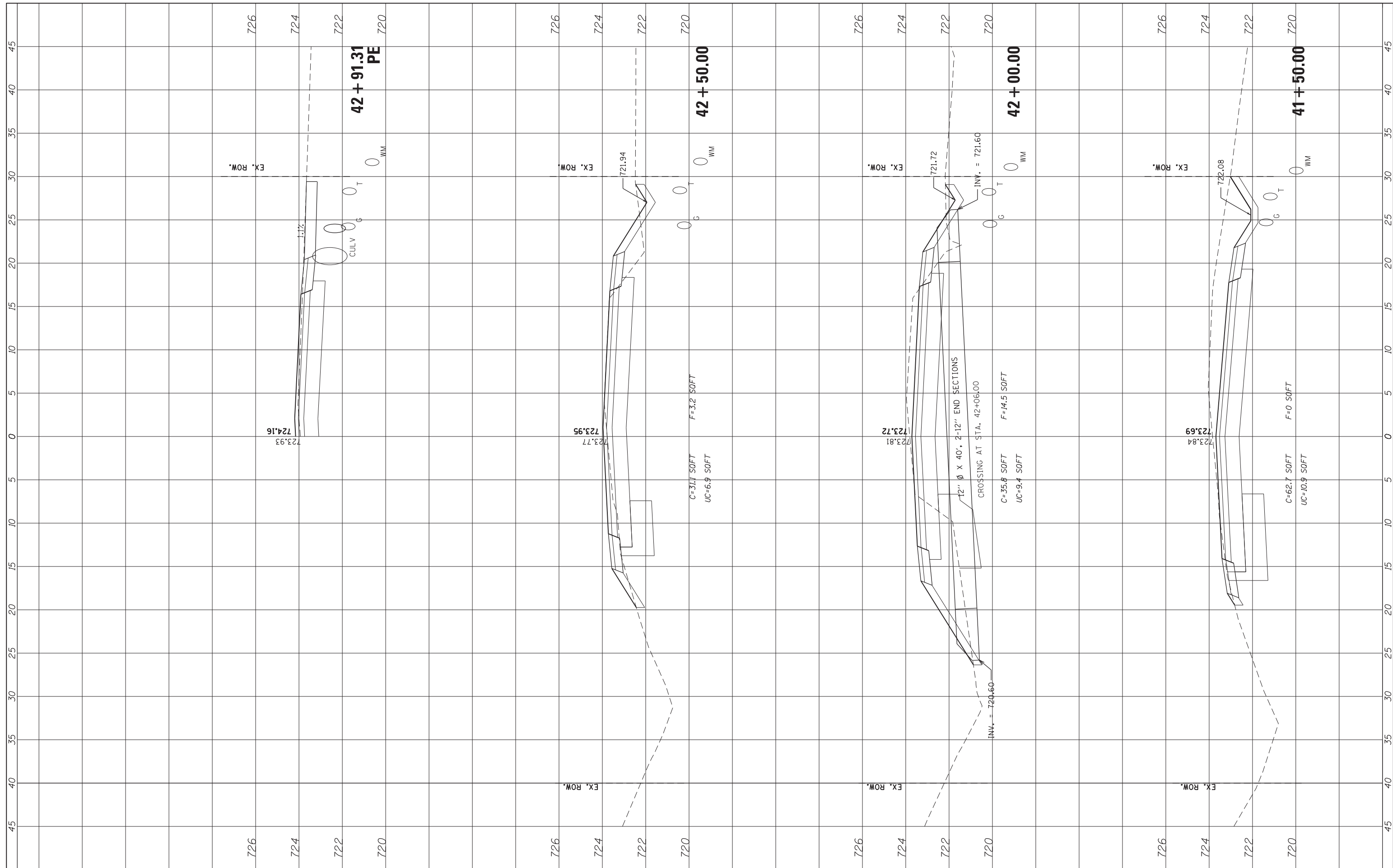
CROSS SECTIONS - AIRPORT ROAD

SCALE: 1"=5' SHEET 22 OF 26 SHEETS STA. 40+00.00 TO STA. 41+02.28

F.A.U. RTE.	SECTION	COUNTY	TOTAL SHEETS	SHEET NO.
7190	13-00532-00-PV	CHAMPAIGN	80	76
CONTRACT NO.				
ILLINOIS FED. AID PROJECT				

FINL	SURVEYED	BY	DATE
SURVEY	PLOTTED		
NOTE BOOK	TEMPLATE		
NO.	AREAS CHECKED		

ORIGINAL	SURVEYED	BY	DATE
SURVEY	PLOTTED		
NOTE BOOK	TEMPLATE		
NO.	AREAS CHECKED		



FILE NAME =	USER NAME = slisonby	DESIGNED - DSC	REVISED -
P:\2014\14U001-00\CAO\Plans\14U001-00-sht-xxsh1.dgn		DRAWN - JDK	REVISED -
Default		CHECKED - JLF	REVISED -
		DATE - 05/22/2015	REVISED -
		PLOT SCALE = 5.00' / in.	
		PLOT DATE = 3/17/2017	

**STATE OF ILLINOIS
DEPARTMENT OF TRANSPORTATION**

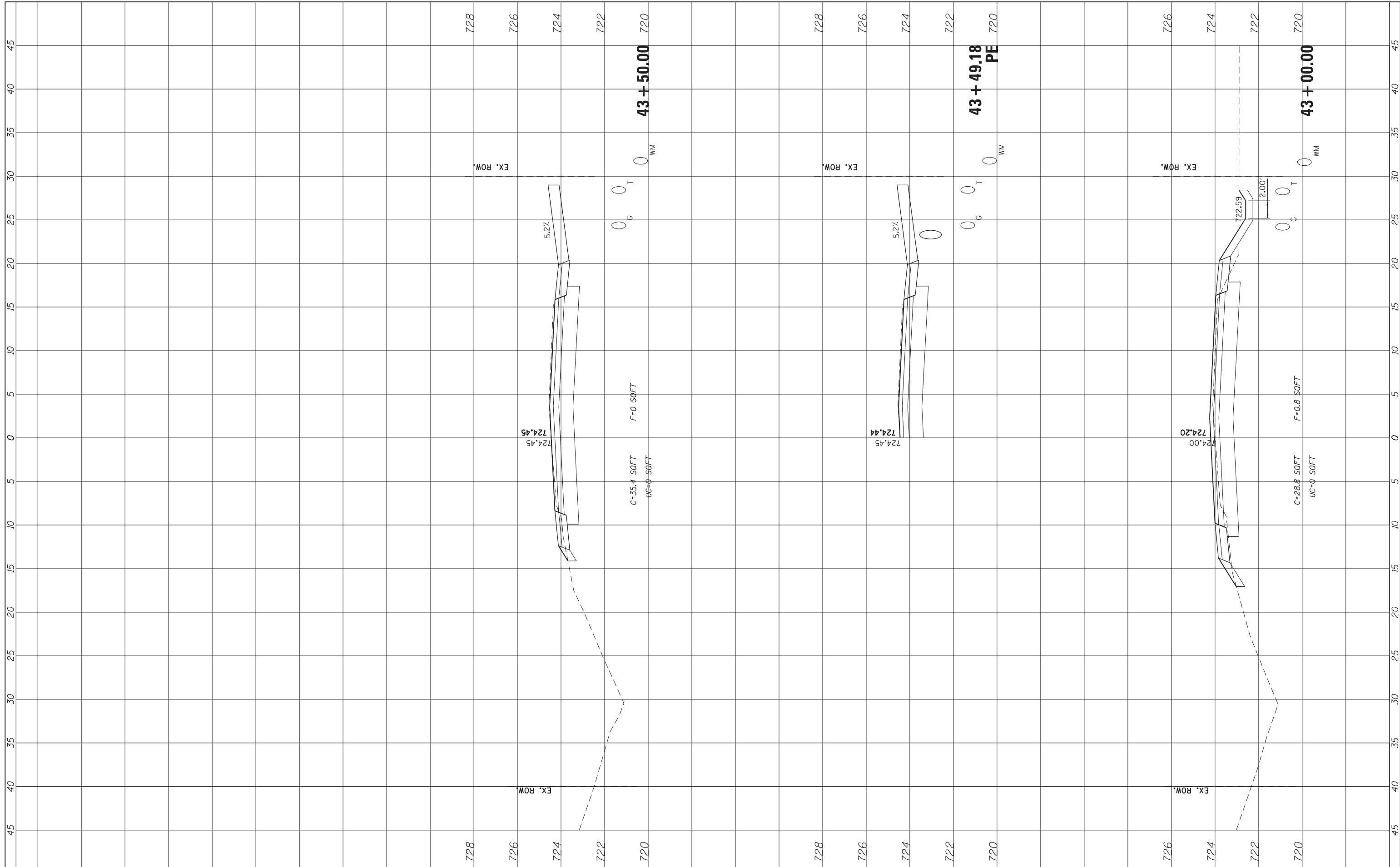
CROSS SECTIONS - AIRPORT ROAD

SCALE: 1"=5' SHEET 23 OF 26 SHEETS STA. 41+50.00 TO STA. 42+91.31

F.A.U. RTE.	SECTION	COUNTY	TOTAL SHEETS	SHEET NO.
7190	13-00532-00-PV	CHAMPAIGN	80	77
CONTRACT NO.				
ILLINOIS FED. AID PROJECT				

FINL	SURVEYED	BY	DATE
SURVEY	PLOTTED		
NOTE BOOK	TEMPLATE		
NO.	AREAS CHECKED		

ORIGINAL	SURVEYED	BY	DATE
SURVEY	PLOTTED		
NOTE BOOK	TEMPLATE		
NO.	AREAS CHECKED		



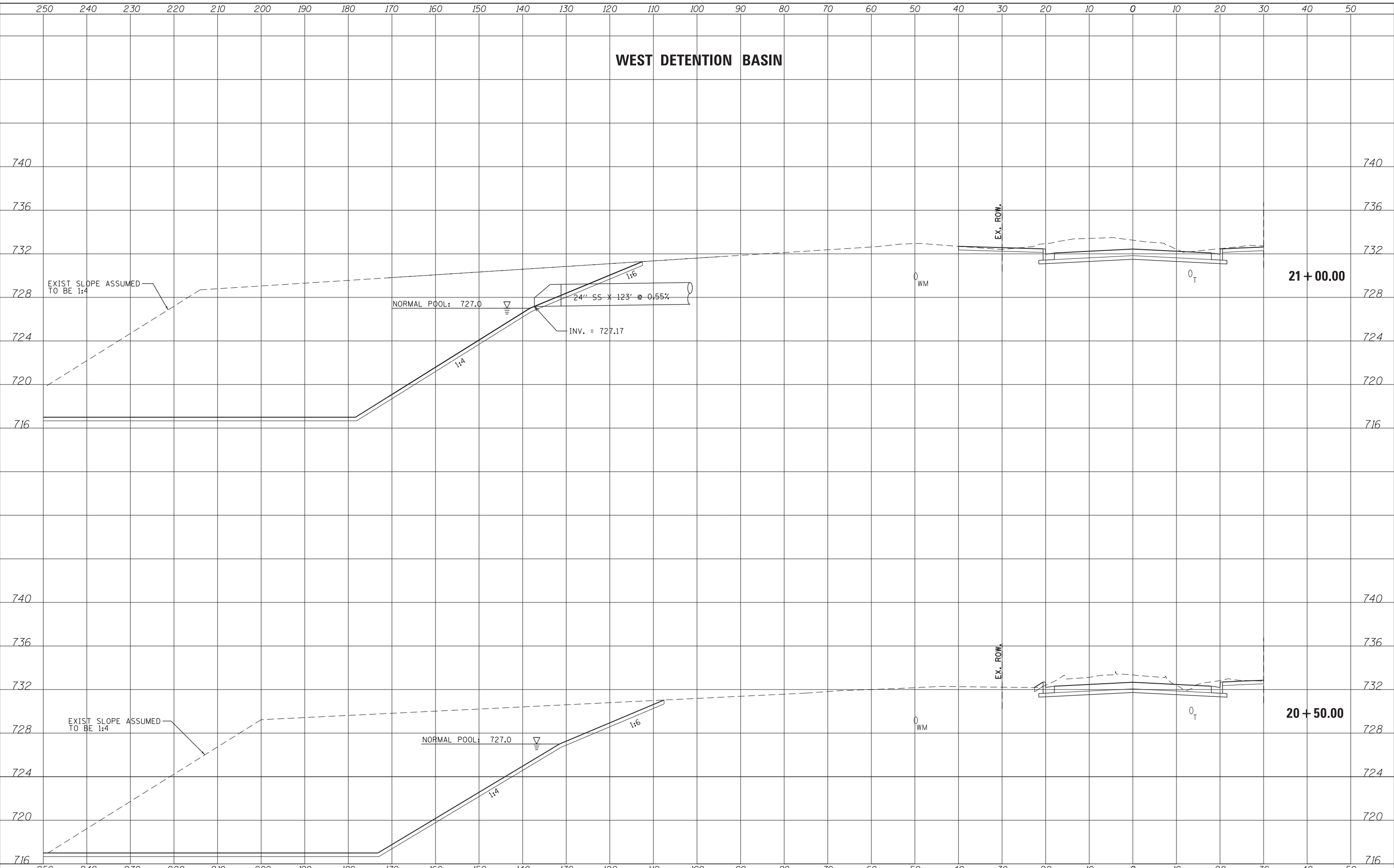
FILE NAME =	USER NAME = slisonby	DESIGNED - DSC	REVISED -
P:\2014\14U001-00\CAO\Plans\14U001-00-sht-xssht.dgn		DRAWN - JDK	REVISED -
Default		CHECKED - JLF	REVISED -
		DATE - 05/22/2015	REVISED -

**STATE OF ILLINOIS
DEPARTMENT OF TRANSPORTATION**

CROSS SECTIONS - AIRPORT ROAD	
SCALE: 1"=5'	SHEET 24 OF 26 SHEETS
STA. 43+00.00	TO STA. 43+50.00

F.A.U. RTE.	SECTION	COUNTY	TOTAL SHEETS	SHEET NO.
7190	13-00532-00-PV	CHAMPAIGN	80	78
CONTRACT NO.				
ILLINOIS FED. AID PROJECT				

WEST DETENTION BASIN



DATE	
BY	
SURVEYED	
PLOTTED	
TEMPLATE	
AREAS	
CHECKED	
NO.	

DATE	
BY	
SURVEYED	
PLOTTED	
TEMPLATE	
AREAS	
CHECKED	
NO.	

FILE NAME =	USER NAME = slisonby	DESIGNED - DSC	REVISED -
P:\2014\14U001-00\CAD\Plans\14U001-00-sht-xssht-basin1@scale.dgn		DRAWN - JDK	REVISED -
Default		CHECKED - JLF	REVISED -
		DATE - 05/22/2015	REVISED -

**STATE OF ILLINOIS
DEPARTMENT OF TRANSPORTATION**

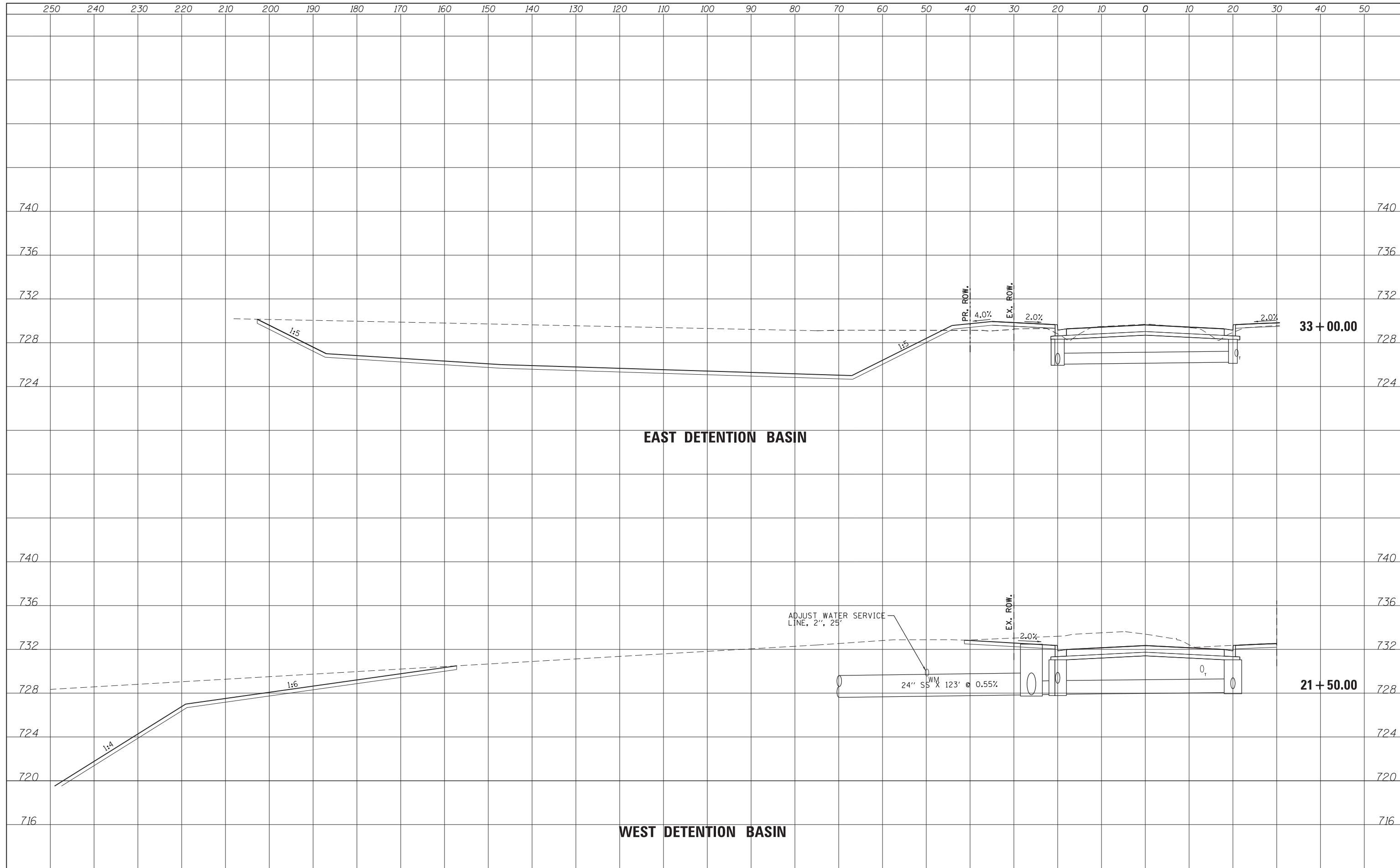
CROSS SECTIONS - DETENTION BASIN

SCALE: 1"=10' SHEET 25 OF 26 SHEETS STA. 20+50.000 TO STA. 21+50.000

F.A.U. RTE.	SECTION	COUNTY	TOTAL SHEETS	SHEET NO.
7190	13-00532-00-PV	CHAMPAIGN	80	79
CONTRACT NO.				
ILLINOIS FED. AID PROJECT				

DATE	
BY	
SURVEYED	
PLOTTED	
TEMPLATE	
AREAS	
CHECKED	
NO.	

DATE	
BY	
SURVEYED	
PLOTTED	
TEMPLATE	
AREAS	
CHECKED	
NO.	



FILE NAME =	USER NAME = slisonby	DESIGNED - DSC	REVISED -
P:\2014\14U001-00\CAD\Plans\14U001-00-sht-xssht-basin1@scale.dgn		DRAWN - JDK	REVISED -
Default		CHECKED - JLF	REVISED -
		DATE - 05/22/2015	REVISED -

**STATE OF ILLINOIS
DEPARTMENT OF TRANSPORTATION**

CROSS SECTIONS - DETENTION BASIN

SCALE: 1"=10' SHEET 26 OF 26 SHEETS STA. 22+00.000 TO STA. 33+00.000

F.A.U. RTE.	SECTION	COUNTY	TOTAL SHEETS	SHEET NO.
7190	13-00532-00-PV	CHAMPAIGN	80	80
CONTRACT NO.				
ILLINOIS FED. AID PROJECT				