



MEMORANDUM

TO: Mayor Laurel Lunt Prussing and Members of the City Council
FROM: William R. Gray, Public Works Director
Bradley M. Bennett, Assistant City Engineer
DATE: August 18, 2016
RE: Gargoyle Technologies, Inc., Agreement for Use of Right-of-Way

Action Requested

Approval of the attached ordinance entitled "AN ORDINANCE APPROVING AN AMENDED AND RESTATED RIGHT-OF-WAY LICENSE AGREEMENT WITH GARGOYLE TECHNOLOGIES, INC., D/B/A VOLO BROADBAND."

Background and Facts

On May 8, 2014, the City Council approved and the Mayor executed a use of right-of-way (ROW) agreement with Gargoyle Technologies (Volo Broadband) of Champaign, Illinois, to authorize the installation of fiber optic cables below ground in conduits within the rights-of-way of the City.

Gargoyle Technologies (Volo Broadband) has decided to expand its fiber optic infrastructure build out beyond the limits defined in the exhibits included as part of the original ROW agreement. The additional infrastructure installations require the execution of a new agreement (attached) between the City and Gargoyle Technologies (Volo Broadband). The new agreement would also cover all the fiber optic facilities that Gargoyle Technologies (Volo Broadband) has installed to date in the City ROW under the previous license agreement. The new agreement would have a termination period of 20 years from the date the agreement is executed.

Financial Impact

The proposed installation will be at no cost to the City. City staff time to administer the agreement and inspect the ROW during the construction will be an indirect cost. Gargoyle Technologies, Inc. (Volo Broadband) is not subject to the City's utility maintenance fee for right-of-way occupation because it is a retailer of telecommunications services as defined under the Illinois Simplified Telecommunications Tax Act.

Recommendations

It is recommended that the City Council approve the attached ordinance entitled, "AN ORDINANCE APPROVING AN AMENDED AND RESTATED RIGHT-OF-WAY LICENSE AGREEMENT WITH GARGOYLE TECHNOLOGIES, INC., D/B/A VOLO BROADBAND."

Attachments: AN ORDINANCE APPROVING AN AMENDED AND RESTATED RIGHT-OF-WAY LICENSE AGREEMENT WITH GARGOYLE TECHNOLOGIES, INC., D/B/A VOLO BROADBAND

AMENDED AND RESTATED RIGHT-OF-WAY LICENSE AGREEMENT (Gargoyle Technologies, Inc. d/b/a Volo Broadband)

ORDINANCE NO. 2016-08-075

AN ORDINANCE APPROVING AN AMENDED AND RESTATED RIGHT-OF-WAY
LICENSE AGREEMENT WITH GARGOYLE TECHNOLOGIES, INC., D/B/A VOLO
BROADBAND

NOW, THEREFORE, BE IT ORDAINED by the City Council of the City of Urbana, Champaign County, Illinois, as follows:

Section 1. An Amended and Restated Right-of-Way License Agreement between the City of Urbana, Illinois, and Gargoyle Technologies, Inc., d/b/a Volo Broadband, in substantially the form of the copy of said Agreement attached hereto and hereby incorporated by reference, be and the same is hereby authorized and approved.

Section 2. The Mayor of the City of Urbana, Illinois, be and the same is hereby authorized to execute and deliver and the City Clerk of the City of Urbana, Illinois, be and the same is hereby authorized to attest to said execution of said Agreement as so authorized and approved for and on behalf of the City of Urbana, Illinois.

Section 3. This Ordinance shall not be construed to affect any suit or proceeding pending in any court, or any rights acquired, or a liability incurred, or any cause or causes of action acquired or existing prior to the effective date of this Ordinance; nor shall any right or remedy of any character be lost, impaired, or affected by this Ordinance.

Section 4. This Ordinance shall be in full force and effect from and after its passage.

This Ordinance is hereby passed by the affirmative vote, the "ayes" and "nays" being called, of a majority of the members of the Council of the City of Urbana, Illinois, at a meeting of said Council.

PASSED BY THE CITY COUNCIL this ____ day of _____, _____.

AYES:

NAYS:

ABSENT:

ABSTAINED:

Phyllis D. Clark, City Clerk

APPROVED BY THE MAYOR this ____ day of _____, _____.

Laurel Lunt Prussing, Mayor

Mail recorded document to:

City of Urbana Legal Division
400 S. Vine Street
Urbana, IL 61801

City of Urbana – Champaign County

AMENDED AND RESTATED RIGHT-OF-WAY LICENSE AGREEMENT

Gargoyle Technologies, Inc.
d/b/a Volo Broadband
822 Pioneer Street
Champaign, Illinois 61820-2513

AMENDED AND RESTATED RIGHT-OF-WAY LICENSE AGREEMENT

Gargoyle Technologies, Inc., an Illinois corporation d/b/a Volo Broadband (the “Company”) and the City of Urbana, an Illinois municipal corporation (“City”), each a “party” and together the “parties,” mutually agree to restate and amend the Agreement for Use of Right-of-Way, authorized by Ordinance No. 2014-04-043, the First Amendment to Agreement for Use of Right-of-Way, authorized by Ordinance No. 2014-07-065, and the Second Amendment to Agreement for Use of Right-of-Way, authorized by Ordinance No. 2014-07-069. Therefore, the Amended and Restated Right-of-Way License Agreement is to read in its entirety as follows:

1. **Grant of license.** The City hereby grants and the Company hereby accepts a nonexclusive, nontransferable, nonassignable, and revocable license to construct, maintain, operate, repair, and remove a facility (“Facility”) consisting of fiber optic cable, as described in Exhibit A and shown in Exhibit B, within the public right-of-way (“Licensed Property”) designated in Exhibit C.

- A. The license gives the Company permission to use the Licensed Property for the limited purposes and term stated in this agreement. The license is not a warranty of title and does not convey any right, title, or interest in the Licensed Property.
- B. The license is subject to the rights of any public utility or other person or entity currently having rights, licenses, franchises, or easements in and about the Licensed Property.
- C. The Company shall fully and faithfully perform and comply with all terms, conditions, and covenants contained in this agreement. If the Company fails to perform or comply with any term, condition, or covenant herein, the City is permitted to revoke the license after giving the Company a period in which to cure such failure as set forth in this agreement.
- D. The Company shall not transfer or assign the license.
- E. The license is non-exclusive and at all times subordinate to the City's and the public's use of the Licensed Property for purposes normally associated with a public right-of-way. Accordingly, if necessary to accommodate repair, maintenance, or construction of City utilities or improvements to the Licensed Property, the Company shall, at its sole cost, relocate or remove all or any portion of the Facility not more than ninety (90) days after the City's Public Works Director (“Director”) directs such relocation or removal in writing.
- F. The Company shall use its best efforts to maintain contractors on any work project involving the Facility and to work toward its timely completion, barring inclement weather or other situations beyond the Company's control.

2. **Term; termination.** This agreement is binding upon the parties hereto for a term of twenty (20) years commencing as of its effective date, unless sooner terminated in accordance with this agreement. This agreement may be terminated at any time without notice upon the express written consent of both parties. Either party is permitted to terminate this agreement for cause by giving written notice to the other party at least forty-five (45) days prior to the proposed termination. Such party shall specify the reason or reasons for such termination in the written notice and shall specifically state that such termination will become effective thirty (30) days after the date thereof if the reason or reasons for such notice of termination are not fully and completely cured.

3. **Simplified Municipal Telecommunications Tax.** The Company is a retailer of telecommunications services, as contemplated under the Simplified Municipal Telecommunications Tax Act (35 ILCS 636/5-1 *et seq.*), as amended, and collects the taxes provided for under that Act and any other taxes that it may be required by law to collect. Accordingly, the Company is exempt from any licensing or right-of-way permit fees.

4. **Installation.** The Company warrants that installation of the Facility will be done and completed in a good and competent manner, in accordance with all requirements of law, and at no expense to the City.

5. **Plan submission.** Upon completion of construction of the Facility, or each segment thereof, the Company shall provide as-built plans to the City in an electronic format compatible with the City's Geographic Information System.

6. **Maintenance.** The Company shall maintain the Facility in good and safe condition and in a manner that complies with all applicable laws.

7. **Repair.** After doing any work, the Company at its sole cost and expense shall promptly repair and restore to the extent practicable any right-of-way disturbed by the Company, including without limitation all sidewalks, parkways, or pavements, to their original condition or better in accordance with the specifications of the City.

A. If any such sidewalk, parkway, or pavement becomes uneven, unsettled, or otherwise requires repairing, because of such disturbance by the Company, the Company, as soon as climatic conditions reasonably permit, shall promptly, and no more than fifteen (15) days from receipt of notice from the City to do so, cause such sidewalk, parkway, or pavement to be repaired or restored. The Company shall complete such restoration no more than (10) days after the date of commencement of such restoration work. If the Company fails to commence and complete the restoration work in the manner and within the times prescribed herein, the City is permitted to perform such work, and the Company shall pay any costs and expenses the City incurs upon written demand by the City.

B. If such right-of-way or improvement cannot be so repaired, replaced, or restored, the Company shall compensate the City for the cost or reasonable val-

ue of such improvements in an amount estimated by an independent architect, engineer, or contractor mutually agreed upon by the parties.

- C. Within a reasonable time after completion of any excavations in lawns or grassy parkways, the Company shall backfill, tamp, and restore with seed or mulch all disturbed areas to at least as good a condition as existing immediately preceding the excavation.
- D. At the Director's discretion, the Company shall repair or replace any shrubs, bushes, or trees existing within the Licensed Property that are disturbed by reason of the construction, maintenance, or repair of the Facility.
- E. The Company shall promptly repair and restore at its own expense all damage it causes to any other utility, including but not limited to storm and sanitary sewers and their services, street lighting, traffic signals, field tiles or facilities from any other utility company.
- F. The provisions in this Paragraph 7 will survive the termination of this agreement.

8. Removal.

- A. The City is permitted to remove and dispose of the Facility, or any portion thereof, upon occurrence of any of the following:
 - (1) an emergency that presents imminent peril to person or property;
 - (2) the Company's non-compliance with any term, provision, or covenant in this agreement that is not cured within the time provided herein following notice of such non-compliance tendered to the Company;
 - (3) the Director or other responsible City official, in good faith, deems the procedure in Paragraph 7 impracticable under the circumstances present;
 - (4) termination of this agreement for any reason;
 - (5) the Company's abandonment of the Facility's in accordance with the provisions in Paragraph 9 of this agreement; or
 - (6) expiration of this agreement in the absence of any renewal thereof.
- B. The Company shall bear all costs and expenses incurred in the removal and disposal of the Facility and the restoration of the Licensed Property.
- C. If the Company fails in any way to make timely payment to the City for such costs and expenses, the Company shall pay, in addition to any amount so

owed, the City's reasonable attorneys' fees and court costs incurred in the collection of such amount. This provision will survive the termination of this agreement.

9. **Lapse and termination.** The license herein granted is limited to the construction, maintenance, operation, repair, and removal of the Facility. Any additional use other than that specifically named herein, without the further express written consent of the City, is a violation of this agreement. Upon cessation of such use, as determined by the Director, this agreement immediately and automatically will lapse and terminate. If the Director believes the Company is no longer using the Facility or that it otherwise has been abandoned, he or she shall notify the Company in writing that the City is asserting its right to declare this agreement lapsed and terminated. Such notice will state that the Company has thirty (30) days to reassert its rights under this agreement and demonstrate that it has not in fact abandoned the license granted by this agreement. If the Company demonstrates within the thirty (30) day period that it has not abandoned the Facility, this agreement will remain in force and effect according to its terms. If the Company does not demonstrate within the thirty (30) day period that it has not abandoned the Facility, this agreement will be deemed lapsed, terminated, and no longer in effect.

10. **Indemnification.** The Company, at its sole cost and expense, shall defend and indemnify the City from and against any and all losses, damage, claims or liability whatsoever for or in connection with the death or injury to any person or damage to any property in connection with the Company's construction, maintenance, repair, use, or removal of the Facility, unless such losses, damage, claims or liability arises solely from a negligent or intentional act or omission by the City or any of its employees, agents or contractors. This provision will survive the termination of this agreement.

11. **Entire agreement; amendment.** This agreement constitutes the entire agreement between the parties, supersedes all other agreements or understandings between them pertaining to the matter of this agreement, and may not be modified or rescinded except by a writing signed by both parties.

12. **Notices.** All notices required under this agreement must be in writing. Notices must be personally hand delivered or mailed by certified U.S. mail, return receipt requested, addressed to the respective party as shown below, or to any changed address either party may have fixed by notice. Notice will be deemed effective upon actual receipt of the notice, or, if certified mail delivery is not accomplished, notice will be deemed given on the date of the mailing. Either party may designate by written notice a different address to which notices must be sent.

Gargoyle Technologies, Inc.

City of Urbana

Gargoyle Technologies, Inc.
Peter Folk, President
822 Pioneer Street
Champaign, Illinois 61820-2513

Director of Public Works
City of Urbana
706 S. Glover Avenue
Urbana, Illinois 61802

13. **Non-waiver.** Either party's failure to enforce any provision of this agreement will not be deemed a waiver of future enforcement of that or any other provision. A waiver of any provision of this agreement is valid only if in writing and signed by the parties.

14. **Compliance with governmental requirements.**

A. **Right-of-way permit.**

(1) Except in an emergency as provided in this agreement, the Company shall obtain a right-of-way permit from the City before constructing, installing, extending, removing, or otherwise changing the Facility. The permit will indicate the time, manner, and place of the work to be performed. Along with each application for a permit, the Company shall provide prints, plans and maps showing the proposed location and design of the Facility to be constructed, the location of each conduit to be entered, and the number and placement of manholes or other openings to gain access to said conduit, along with the appropriate surety bond, insurance certificate, and permit fees required by the Urbana City Code. The Company shall comply with all conditions of any permits issued to it.

(2) In an emergency that the Company believes poses a threat of immediate harm to the public or to any of the Company's facilities, the Company is permitted access to the public way to mitigate the threatened harm without the benefit of a permit; provided, however, the Company shall advise the City of the emergency at the earliest reasonable opportunity and shall seek a proper permit within a reasonable period of time thereafter and in the manner as hereinbefore stated.

B. **Applicable law.** The Company shall comply with all applicable laws, ordinances, regulations, and requirements of federal, state, county, and local regulatory authorities, including without limitation the applicable provisions of the Urbana City Code regarding rights-of-way and their uses, as may be amended from time to time.

15. **No presumption.** Each party hereto acknowledges that this agreement is the product of good faith negotiations by and between the parties hereto and, as such, neither party may seek to have this agreement strictly construed against the other party as drafter of this agreement.

16. **Due Authorization.** Each party represents to the other that the person or persons signing this agreement on behalf of the party is authorized and empowered to enter into this agreement by and on behalf of such party and that this agreement is a legal, valid, and binding obligation of such party, enforceable against the other in accordance with its terms.

17. **Recording.** This agreement will be recorded in the Office of the Champaign County Recorder of Deeds at the expense of the Company.

18. **Counterparts.** The parties are permitted to sign this agreement in one or more counterparts, each of which will be deemed an original, but all of which together will constitute one and the same instrument. Signatures delivered by email in Adobe Portable Document Format (PDF) or by facsimile will be deemed original signatures for all purposes.

[SIGNATURE PAGE FOLLOWS]

The parties are signing this agreement at Champaign County, Illinois, on the dates as stated below.

GARGOYLE TECHNOLOGIES, INC.

CITY OF URBANA, ILLINOIS

By: _____
Peter Folk
President
Date:

By: _____
Laurel Lunt Prussing
Mayor
Date:

Attest:

Phyllis Clark
City Clerk

STATE OF ILLINOIS)
) ss.
COUNTY OF CHAMPAIGN)

I, the undersigned, a notary public in and for the said County, in the State aforesaid do hereby certify that Peter Folk, personally known to me to be the same person whose name is subscribed to the foregoing instrument, appeared before me this day in person and acknowledged that he signed, sealed and delivered the said instrument in his capacity as the duly authorized President of Gargoyle Technologies, Inc. as his free and voluntary act, and the free and voluntary act of Gargoyle Technologies, Inc. for the uses and purposes therein set forth.

GIVEN under my hand and official seal, this _____ day of _____ 2016.

Notary Public

- Attachments: Exhibit A Written descriptions (17 pages)
Exhibit B Segment maps (32 pages)
Exhibit C Licensed Property (10 pages)

Exhibit A

Each path shall contain up to one direct-buried fiber optic cable, one tracer wire, three one-inch (1") ducts, and suitable handholes and pedestals as needed to meet reasonable customer and network management needs in the least intrusive manner feasible. Above-ground pedestals will be used where existing utilities use above-ground pedestals and below-ground space is not required. Standard depth for the infrastructure is at least thirty-six (36) inches below finished grade.

The paths licensed by this Agreement are as follows, with descriptions to be used in conjunction with the path maps in the following Exhibit B:

- Path R490 begins where the utility easement ends on the north side of Amber Ln, at the intersection of Amber Ln and Myra Ridge Dr. (40.087488 degrees North, -88.185631 degrees West) and extends 170 feet to where the utility easement resumes, 120 feet west of the intersection of Amber Ln and Myra Ridge Dr.
- Path R23 begins on the west side of Anderson St 162 feet south of the centerline of Colorado Ave (40.094246 degrees North, -88.198761 degrees West) and extends 67 feet to the east side of Anderson St 162 feet south of the centerline of Colorado Ave.
- Path R58 begins where the utility easement ends on the west side of Anderson St, 129 feet north of the centerline of E McHenry St (40.088153 degrees North, -88.199607 degrees West) and extends 80 feet to where the utility easement resumes on the east side of Anderson St, 154 feet north of the centerline of E McHenry St.
- Path R401 begins where the utility easement ends on the east side of Anderson St, 233 feet southeast of the centerline of Sunnycrest Ct E (40.096786 degrees North, -88.199340 degrees West) and extends 186 feet to the southeast corner of Anderson St and Sunnycrest Dr.
- Path R14 begins on the west side of Anderson St midway between Silver St and E Mumford Dr (40.091062 degrees North, -88.199670 degrees West) and extends 66 feet to the east side of Anderson St midway between Silver St and E Mumford Dr.
- Path R67 begins where the utility easement ends on the west side of Anderson St, 111 feet south of the centerline of Shurts St (40.085912 degrees North, -88.199574 degrees West) and extends 66 feet to where the utility easement resumes on the east side of Anderson St, 109 feet south of the centerline of Shurts St.
- Path R335 begins at the southwest corner of the intersection of Barr Ave and Cunningham Ave (40.120111 degrees North, -88.203095 degrees West) and extends 183 feet to the southeast corner of the intersection of Barr Ave and the Public Right-Of-Way that extends south from Barr Ave.
- Path R527 begins at the southwest corner of the intersection of Springfield Ave and Birch St (40.112283 degrees North, -88.211875 degrees West) and extends 125 feet to the west side of Birch St at the intersection of Birch St and Fish Alley.
- Path R34 begins where the utility easement ends on the west side of Boudreau Dr., 180 feet southwest of the intersection of Burlison Dr. and Boudreau Dr. (40.092964 degrees North, -88.208354 degrees West) and extends 54 feet to where the utility easement resumes on the east side of Boudreau Dr., 145 feet southwest of the intersection of Burlison Dr. and Boudreau

Dr.

- Path R43 begins where the utility easement ends on the west side of Boudreau Dr., 160 feet north of the centerline of E Holmes St (40.089196 degrees North, -88.206655 degrees West) and extends 60 feet to where the utility easement resumes on the east side of Boudreau Dr., 160 feet north of the centerline of E Holmes St.
- Path R276 begins where the utility easement ends on the west side of Boulder Dr, 297 feet south of the centerline of E Windsor Rd (40.082989 degrees North, -88.188122 degrees West) and extends 85 feet to a point on the east side of Boulder Dr., 261 feet south of the centerline of E Windsor Rd.
- Path R540 begins at the southwest corner of the intersection of Vawter St. and Brighton Dr. (40.092994 degrees North, -88.191933 degrees West) and extends 316 feet to where the utility easement begins on the south side of Brighton Dr., 333 feet west of the centerline of Vawter St.
- Path R70 begins where the utility easement ends on the west side of Brookens Cir, 130 feet north of the centerline of Willard St (40.084721 degrees North, -88.204311 degrees West) and extends 64 feet to where the utility easement resumes on the east side of Brookens Cir, 143 feet north of the centerline of Willard St.
- Path R80 begins where the utility easement ends on the north side of Burkwood Dr, 128 feet west of the centerline of Larch Pl (40.096855 degrees North, -88.197570 degrees West) and extends 85 feet to where the utility easement resumes on the south side of Burkwood Dr, 147 feet west of the centerline of Larch Pl.
- Path R73 begins where the utility easement ends on the west side of Burlison Dr, 130 feet north of the centerline of Willard St (40.084700 degrees North, -88.205346 degrees West) and extends 60 feet to where the utility easement resumes on the east side of Burlison Dr, 130 feet north of the centerline of Willard St.
- Path R534 begins on the east side of N Busey Ave, 95 feet north of the centerline of W Springfield Ave. (40.113061 degrees North, -88.217595 degrees West) and extends 1426 feet to the northeast corner of the intersection of S Busey Ave and W Illinois St.
- Path R452 begins on the north side of Colorado, 145 feet west from the centerline of Larch Pl (40.094808 degrees North, -88.197616 degrees West) and extends 1082 feet to a point on the north side of Colorado Ave, 290 feet east from the centerline of S Cottage Grove Ave.
- Path R81 begins where the utility easement ends on the west side of S Vine St, 171 feet south of the centerline of Montclair Rd (40.094668 degrees North, -88.204971 degrees West) and extends 818 feet to where the utility easement starts on the south side of Colorado Ave, 147 feet east of the centerline of S George Huff Dr.
- Path R55 begins where the utility easement ends on the west side of Combes St, 132 feet north of the centerline of E McHenry St (40.088188 degrees North, -88.194954 degrees West) and extends 61 feet to where the utility easement resumes on the east side of Combes St, 129 feet north of the centerline of E McHenry St.
- Path R88 begins where the utility easement ends on the west side of Combes St, 131 feet south of the centerline of Eliot Dr (40.089533 degrees North, -88.194977 degrees West) and extends 60 feet to where the utility easement resumes on the east side of Combes St, 132 feet south of the centerline of Eliot Dr.

- Path R519 begins at the northeast corner of the intersection of Willow Rd and E Country Club Rd (40.127510 degrees North, -88.200524 degrees West) and extends 253 feet to the north west corner of the E Country Club Rd and Cunningham Ave.
- Path R75 begins where the utility easement ends on the north side of E Delaware Ave, 172 feet east of the centerline of Wiley Dr (40.099272 degrees North, -88.197268 degrees West) and extends 60 feet to where the utility easement resumes on the south side of E Delaware Ave, 172 feet east of the centerline of Wiley Dr.
- Path R82 begins where the utility easement ends on the south side of E Florida Ave, 389 feet east of the centerline of Anderson St (40.098249 degrees North, -88.198709 degrees West) and extends 160 feet to where the utility easement resumes on the north side of E Florida Ave, 468 feet east of the centerline of Anderson St.
- Path R294 begins at the southeast corner of E Florida Ave and S Vine Street (40.098407 degrees North, -88.204801 degrees West) and extends 742 feet to where the utility easement begins on the south side of W Florida Ave, 40 feet west of the centerline of S Broadway Ave.
- Path R19 begins on the north side of E George Huff Dr. where the utility easement ends 184 feet northeast of the centerline of S Vine St (40.091392 degrees North, -88.204183 degrees West) and extends 64 feet to the south side of E George Huff Dr. where the utility easement ends 184 feet northeast of the centerline of S Vine St.
- Path R505 begins on the southwest corner of the intersection of E Green St and Grove St (40.110781 degrees North, -88.201469 degrees West) and extends 1463 feet to a point on the west side of S Walnut St, 48 feet south of the centerline of E Green St.
- Path R39 begins where the utility easement ends on the south side of E Harding Dr., 145 feet east of the centerline of S George Huff Dr. (40.093710 degrees North, -88.202138 degrees West) and extends 147 feet to where the utility easement resumes on the north side of E Harding Dr., 225 feet east of the centerline of S George Huff Dr.
- Path R24 begins on the north side of E Harding Dr. 159 feet east of the centerline of Cureton Dr. (40.093892 degrees North, -88.200109 degrees West) and extends 62 feet to the south side of E Harding Dr. 161 feet east of the centerline of Cureton Dr.
- Path R539 begins at the northwest corner of the intersection of E Harding Dr. and Vawter St (40.093905 degrees North, -88.191947 degrees West) and extends 355 feet to a point on the north side of E Harding Dr., 378 feet west of the centerline of Vawter St.
- Path R395 begins where the utility easement ends on the south side of E Holmes St, 150 feet east of the centerline of Cureton Dr. (40.088715 degrees North, -88.201110 degrees West) and extends 318 feet to where the utility easement begins on the south side of E Holmes St, 154 feet west of the centerline of Cureton Dr.
- Path R515 begins the northwest corner of the intersection of E Illinois St and Grove St (40.109382 degrees North, -88.201429 degrees West) and extends 477 feet to a point on the north side of E Illinois St, 158 feet east of the centerline of Urbana Ave.
- Path R517 begins at the southeast corner of the intersection of E Kenyon Rd and Hagan Blvd (40.134687 degrees North, -88.204191 degrees West) and extends 1206 feet to where the utility easement begins on the south side of E Kenyon Rd, 196 feet east of the centerline of Willow Rd.
- Path R28 begins on the north side of Eliot Dr. midway between Cureton Dr. and Anderson St

(40.089715 degrees North, -88.200051 degrees West) and extends 63 feet to the south side of Eliot Dr. midway between Cureton Dr. and Anderson St.

- Path R59 begins where the utility easement ends on the north side of E McHenry St, 152 feet west of the centerline of Anderson St (40.087888 degrees North, -88.200034 degrees West) and extends 61 feet to where the utility easement resumes on the south side of E McHenry St, 152 feet west of the centerline of Anderson St.
- Path R91 begins where the utility easement ends on the north side of McHenry St, 170 feet west of the centerline of Philo Rd (40.087924 degrees North, -88.191185 degrees West) and extends 87 feet to where the utility easement resumes on the south side of McHenry St, 144 feet west of the centerline of Philo Rd.
- Path R106 begins where the utility easement ends on the north side of E Michigan Ave, 160 feet east of the centerline of S Cottage Grove Ave (40.101681 degrees North, -88.195041 degrees West) and extends 60 feet to where the utility easement resumes on the south side of E Michigan Ave, 167 feet east of the centerline of S Cottage Grove Ave.
- Path R110 begins where the utility easement ends on the north side of E Michigan Ave, 128 feet northeast of the centerline of Laurel Dr. (40.101711 degrees North, -88.192457 degrees West) and extends 60 feet to where the utility easement resumes on the south side of E Michigan Ave, 121 feet northeast of the centerline of Laurel Dr.
- Path R434 begins at the northeast corner of the intersection of E Michigan Ave and S Maple St (40.101909 degrees North, -88.202310 degrees West) and extends 891 feet to where the utility easement begins on the south side of E Michigan Ave, 155 feet east of the centerline of Anderson St.
- Path R101 begins where the utility easement ends on the north side of E Michigan Ave, 779 feet east of the centerline of Anderson St (40.101681 degrees North, -88.197405 degrees West) and extends 59 feet to where the utility easement resumes on the south side of E Michigan Ave, 779 feet east of the centerline of Anderson St.
- Path R506 begins at the southeast corner of the intersection of S Broadway Ave and E Michigan Ave (40.101908 degrees North, -88.207061 degrees West) and extends 1336 feet to the northeast corner of the intersection of E Michigan Ave and S Maple St.
- Path R17 begins on the south side of E Mumford Dr. midway between Zuppke Dr. and E George Huff Dr. (40.091463 degrees North, -88.202756 degrees West) and extends 60 feet to the north side of E Mumford Dr. midway between Zuppke Dr. and E George Huff Dr.
- Path R15 begins on the north side of E Mumford Dr. midway between Cureton Dr and Anderson St (40.090749 degrees North, -88.200078 degrees West) and extends 60 feet to the south side of E Mumford Dr midway between Cureton Dr. and Anderson St.
- Path R16 begins on the north side of E Mumford Dr. where the utility easement ends 150 feet west of the centerline of Cureton Dr. (40.090745 degrees North, -88.201128 degrees West) and extends 64 feet to the south side of E Mumford Dr. where the utility easement ends 170 feet west of the center of Cureton Dr.
- Path R41 begins where the utility easement ends on the north side of E Mumford Dr., 205 feet southeast of the centerline of S Vine St (40.092880 degrees North, -88.204204 degrees West) and extends 73 feet to where the utility easement resumes on the south side of E Mumford Dr.,

206 feet southeast of the centerline of S Vine St.

- Path R511 begins at the southwest corner of the intersection of E Mumford Dr. and Philo Rd (40.090636 degrees North, -88.1908 degrees West) and extends 696 feet to where the utility easement ends on the south side of E Mumford Dr., 657 feet east of the centerline of Philo Rd.
- Path R356 begins at the southeast corner of the intersection of Cunningham Ave and E Park St (40.117620 degrees North, -88.204136 degrees West) and extends 168 feet to a point on the south side of E Park St, 212 feet east of the centerline of Cunningham Ave.
- Path R77 begins where the utility easement ends on the north side of E Pennsylvania Ave, 474 feet east of the centerline of Anderson St (40.100878 degrees North, -88.198452 degrees West) and extends 80 feet to where the utility easement resumes on the south side of E Pennsylvania Ave, 475 feet east of the centerline of Anderson St.
- Path R308 begins the northeast corner of the intersection of S Broadway Ave and E Pennsylvania Ave (40.100828 degrees North, -88.207036 degrees West) and extends 838 feet to where the utility easement begins on the south side of E Pennsylvania, 182 feet east of the centerline of S Vine St.
- Path R291 begins on the south side of E Windsor Rd, 411 feet west of the centerline of Myra Ridge Rd (40.083681 degrees North, -88.186773 degrees West) and extends 283 feet to a point on the south side of E Windsor Rd, 127 feet west of the centerline of Myra Ridge Rd.
- Path R111 begins where the utility easement ends on the north side of Fairlawn Dr., 53 feet southeast of the centerline of Hawthorne Dr. (40.102453 degrees North, -88.197479 degrees West) and extends 60 feet to where the utility easement resumes on the south side of Fairlawn Dr, 69 feet southeast of the centerline of Hawthorne Dr.
- Path R528 begins on the west side of Birch St at the intersection of Birch St and Fish Aly (40.111939 degrees North, -88.211862 degrees West) and extends 397 feet to the west side of S McCullough St at the intersection of S McCullough St and Fish Aly.
- Path R95 begins where the utility easement ends on the west side of Fletcher St, 134 feet north of the centerline of E McHenry St (40.088203 degrees North, -88.192904 degrees West) and extends 60 feet to where the utility easement resumes on the east side of Fletcher St, 134 feet north of the centerline of E McHenry St.
- Path R97 begins where the utility easement ends on the west side of Fletcher St, 135 feet south of the centerline of Eliot Dr (40.089520 degrees North, -88.192926 degrees West) and extends 60 feet to where the utility easement resumes on the east side of Fletcher St, 135 feet south of the centerline of Eliot Dr.
- Path R541 begins where the utility easement ends on the west side of Fletcher St, 145 feet south of the centerline of Silver St (40.0911 degrees North, -88.1932 degrees West) and extends 175 feet to the southeast corner of the intersection of Fletcher St and Silver St.
- Path R508 begins at the municipal boundary on the west side of GH Baker Dr., 186 feet west and 281 feet north of the intersection of the centerlines of Golfview Dr. and GH Baker Dr. (40.132271 degrees North, -88.202459 degrees West) and extends 792 feet to the southeast corner of the intersection of GH Baker Dr. and Willow Rd.
- Path R274 begins at the southwest corner of the intersection of N Broadway Ave and Goose Aly (40.112979 degrees North, -88.207557 degrees West) and extends 366 feet to the southeast

corner of the intersection of N Race St and Goose Aly.

- Path R44 begins where the utility easement ends on the west side of Grange Dr., 160 feet north of the centerline of E Holmes St (40.089191 degrees North, -88.207837 degrees West) and extends 60 feet to where the utility easement resumes on the east side of Grange Dr., 160 feet north of the centerline of E Holmes St.
- Path R535 begins on the east side of S Gregory St, 255 feet south of the centerline of Western Ave (40.1115 degrees North, -88.220566 degrees West) and extends 602 feet to the northeast corner of the intersection of N Gregory St and Springfield Ave.
- Path R317 begins where the utility easement ends on the west side of Grove St, 197 feet south of the centerline of E Pennsylvania Ave (40.100222 degrees North, -88.201337 degrees West) and extends 51 feet to where the utility easement resumes on the east side of Grove St, 205 feet south of the centerline of E Pennsylvania Ave.
- Path R355 begins at the southwest corner of E Green St and Grove St (40.110781 degrees North, -88.201469 degrees West) and extends 510 feet to the northwest corner of the intersection of E Illinois St and Grove St.
- Path R326 begins at the municipal boundary on the east side of Hagan Blvd, 250 feet south of the centerline of E Kenyon Rd (40.134080 degrees North, -88.204202 degrees West) and extends 223 feet to the southeast corner of the intersection of E Kenyon Rd and Hagan Blvd.
- Path R108 begins where the utility easement ends on the north side of Harmon St, 331 feet east of the centerline of S Lynn St (40.087111 degrees North, -88.196476 degrees West) and extends 62 feet to where the utility easement resumes on the south side of Harmon St, 351 feet east of the centerline of S Lynn St.
- Path R61 begins where the utility easement ends on the south side of Harmon St, 145 feet east of the centerline of Anderson St (40.086932 degrees North, -88.198953 degrees West) and extends 69 feet to where the utility easement resumes on the north side of Harmon St, 180 feet east of the centerline of Anderson St.
- Path R311 begins where the utility easement ends on the west side of Hillcrest St, 195 feet south of the centerline of E Pennsylvania Ave (40.100209 degrees North, -88.203753 degrees West) and extends 56 feet to where the utility easement resumes on the east side of Hillcrest St, 197 feet south of the centerline of E Pennsylvania Ave.
- Path R323 begins where the utility easement ends on south side of Hollywood Alley, 260 feet east of the centerline of S Vine St (40.103010 degrees North, -88.204042 degrees West) and extends 69 feet to a point on the north side of Hollywood Alley, 312 feet east of the centerline of S Vine St.
- Path R509 begins at the southwest corner of the intersection of W University Ave and N Lincoln Ave (40.116160 degrees North, -88.219492 degrees West) and extends 1675 feet to the southeast corner of the intersection of S Lincoln Ave and Western Ave.
- Path R512 begins at the southeast corner of the intersection of Vawter St and Mitchem Dr. (40.092210 degrees North, -88.191753 degrees West) and extends 267 feet to where the utility easement begins on the south side of Mitchem Dr., 235 feet west of the centerline of Vawter St.
- Path R492 begins where the utility easement ends on the west side of Myra Ridge Dr., 130 feet south of the intersection of Amber Ln and Myra Ridge Dr. (40.086970 degrees North, -

88.185477 degrees West) and extends 60 feet to where the utility easement resumes on the east side of Myra Ridge D.r, 130 feet south of the intersection of Amber Ln and Myra Ridge Dr.

- Path R26 begins where the utility easement ends on the west side of the public Right-Of-Way between Sunnycrest Ct W, Sunnycrest Ct E, Burkwood Ct W, and Burkwood Ct E (40.096935 degrees North, -88.202193 degrees West) and extends 15 feet to where the utility easement resumes on the east side of the public Right-Of-Way between Sunnycrest Ct W, Sunnycrest Ct E, Burkwood Ct W, and Burkwood Ct E.
- Path R537 begins on the north side of E Michigan Ave, 140 feet east of the centerline of S Broadway Ave (40.1021 degrees North, -88.206686 degrees West) and extends 60 feet to the south side of E Michigan Ave, 140 feet east of the centerline of S Broadway Ave.
- Path R536 begins at the southeast corner of the intersection of N Race St and Goose Aly (40.112967 degrees North, -88.208866 degrees West) and extends 52 feet to a point on the east side of N Race St, 52 feet south of the centerline of Goose Alley.
- Path R33 begins where the utility easement ends on the west side of the public Right-Of-Way that connects Brighton Drive and Silver St, 144 feet south of Brighton Dr. (40.092640 degrees North, -88.197612 degrees West) and extends 190 feet to where the utility easement resumes on the east side of the public Right-Of-Way that connects Brighton Dr. and Silver St, 144 feet south of Brighton Dr.
- Path R25 begins where the utility easement ends on the west side of the public Right-Of-Way between Burkwood Ct W, Burkwood Ct E, Evergreen Ct W, and Evergreen Ct E (40.096026 degrees North, -88.202181 degrees West) and extends 15 feet to where the utility easement resumes on the east side of the easement between Burkwood Ct W, Burkwood Ct E, Evergreen Ct W, and Evergreen Ct E.
- Path R22 begins 160 feet south of the centerline of Colorado Ave where the utility easement ends at the western edge of what would be Larch Pl extended (40.094257 degrees North, -88.197096 degrees West) and extends 10 feet to where the utility easement resumes at the eastern edge of what would be Larch Pl extended.
- Path R36 begins where the utility easement ends on the west side of the public Right-Of-Way between Colorado Ave, Evergreen Ct W, and Evergreen Ct E (40.095148 degrees North, -88.202190 degrees West) and extends 15 feet to where the utility easement resumes on the east side of the public Right-Of-Way between Colorado Ave, Evergreen Ct W, and Evergreen Ct E.
- Path R38 begins where the utility easement ends on the west side of S Cottage Grove Ave, 25 feet northeast of the centerline of Brighton Dr. (40.093267 degrees North, -88.195286 degrees West) and extends 61 feet to the northeast corner of the intersection of Brighton Dr. and S Cottage Grove Ave.
- Path R499 begins at a point on the east side of S Cottage Grove Ave, 60 feet north of the centerline of Mitchem Dr. (40.092539 degrees North, -88.195492 degrees West) and extends 60 feet to where the utility easement resumes on the west side of S Cottage Grove Ave, 69 feet north of the centerline of Mitchem Dr.
- Path R436 begins on the east side of Willow Rd, 407 feet north of the centerline of E Country Club Rd (40.128516 degrees North, -88.2005 degrees West) and extends 66 feet to a point on the east side of Willow Rd, 412 feet north of the centerline of E Country Club Rd.

- Path R12 begins on the west side of S Vine St 84 feet north of the centerline of Burkwood Ct W (40.096715 degrees North, -88.205002 degrees West) and extends 66 feet to the east side of S Vine St 84 feet north of the centerline of Burkwood Ct W.
- Path R13 begins on the east side S Vine St 45 feet north of Evergreen Ct W (40.095715 degrees North, -88.204761 degrees West) and extends 109 feet to the west side of Vine St where the utility easement terminates nearest Evergreen Ct W.
- Path R427 begins at a point on the east side of S Cottage Grove Ave, 44 feet north of the centerline of Colorado Ave (40.0959 degrees North, -88.1947 degrees West) and extends 673 feet to where the utility easement ends on the west side of S Cottage Grove Ave, 164 feet south of the centerline of Colorado Ave.
- Path R21 begins 142 feet south of the centerline of E Harding Dr. where the utility easement ends at the western edge of what would be Larch Pl extended (40.093428 degrees North, -88.197202 degrees West) and extends 73 feet to where the utility easement resumes at the eastern edge of what would be Larch Pl extended.
- Path R31 begins where the utility easement ends on the west side of the public Right-Of-Way between Silver Ct. W and Silver Ct. E (40.091880 degrees North, -88.197610 degrees West) and extends 10 feet to where the utility easement resumes on the east side of the public Right-Of-Way between Silver Ct. W and Silver Ct. E.
- Path R402 begins where the utility easement ends on the east side of Anderson St, 147 feet southeast of the centerline of Sunnycrest Ct E (40.096994 degrees North, -88.199488 degrees West) and extends 204 feet to where the utility easement ends on the east side of Anderson St, 233 feet southeast of the centerline of Sunnycrest Dr.
- Path R380 begins on the west side of N Lincoln Ave, 88 feet south of the centerline of W Springfield Ave (40.112570 degrees North, -88.219438 degrees West) and extends 78 feet to the east side of N Lincoln Ave, 88 feet south of the centerline of W Springfield Ave.
- Path R348 begins on the north side of E Michigan Ave, 140 feet east of the centerline of S Broadway Ave (40.102050 degrees North, -88.206686 degrees West) and extends 508 feet to the east side of S Vine St, 360 feet south of the centerline of Hollywood Alley.
- Path R344 begins at the northwest corner of the intersection of Brighton Dr. and Vawter St. (40.093130 degrees North, -88.191938 degrees West) and extends 201 feet to where the utility easement begins on the north side of Brighton Dr., 232 feet west of the centerline of Vawter St.
- Path R346 begins at the southwest corner of the intersection of Vawter St. and E Harding Dr. (40.093771 degrees North, -88.191949 degrees West) and extends 200 feet to where the utility easement begins on the south side of E Harding Dr., 231 feet west of the centerline of Vawter St.
- Path R325 begins where the utility easement ends on the west side of Hagan Blvd, 164 feet south of the centerline of E Kenyon Rd (40.134325 degrees North, -88.204395 degrees West) and extends 60 feet to a point on the east side of Hagan Blvd, 160 feet south of the centerline of E Kenyon Rd.
- Path R302 begins on the west side of S Broadway Ave, 145 feet south of the centerline of W Delaware Ave (40.098712 degrees North, -88.207268 degrees West) and extends 82.5 feet to a point on the east side of S Broadway Ave, 145 feet south of the centerline of W Delaware Ave.

- Path R300 begins on the east side of S Broadway Ave, 84 feet south of the centerline of W Vermont Ave (40.099671 degrees North, -88.207012 degrees West) and extends 82.5 feet to a point on the west side of S Broadway Ave, 84 feet south of the centerline of W Vermont Ave.
- Path R299 begins on the west side of S Broadway Ave, 155 feet south of the centerline of E Pennsylvania Ave (40.100296 degrees North, -88.207297 degrees West) and extends 82.5 feet to a point on the east side of S Broadway Ave, 155 feet south of the centerline of E Pennsylvania Ave.
- Path R107 begins on the north edge of the public Right-Of-Way of E Harding Dr., 457 feet east of the centerline of S Cottage Grove Ave (40.093916 degrees North, -88.193216 degrees West) and extends 108 feet to where the utility easement starts on the south side of E Harding Dr., 517 feet east of the centerline of S Cottage Grove Ave.
- Path R295 begins on the east side of S Broadway Ave, 222 feet south of the centerline of E Michigan Ave (40.101365 degrees North, -88.207043 degrees West) and extends 82.5 feet to a point on the west side of S Broadway Ave, 222 feet south of the centerline of E Michigan Ave.
- Path R495 begins on the south side of E Windsor Rd, 290 feet west of the of the centerline of Myra Ridge Dr. (40.083969 degrees North, -88.186361 degrees West) and extends 105 feet to on the north side of E Windsor Rd, 290 feet west of the centerline of Myra Ridge Dr.
- Path R27 begins where the utility easement ends on the west side of the public Right-Of-Way between Sunnycrest Ct. W, Sunnycrest Ct. E, and E Florida Ave (40.097871 degrees North, -88.202197 degrees West) and extends 15 feet to where the utility easement resumes on the east side of the public Right-Of-Way between Sunnycrest Ct. W, Sunnycrest Ct. E, and E Florida Ave.
- Path R336 begins at the southeast corner of the intersection of Stebbins Dr. and N Broadway Ave (40.119618 degrees North, -88.207499 degrees West) and extends 350 feet to a point on the east side of N Broadway Ave, 12 feet south of the centerline of Franklin St.
- Path R270 begins at the northeast corner of the intersection of N Broadway Ave and E Water St (40.113579 degrees North, -88.207312 degrees West) and extends 407 feet to the east side of N Broadway Ave, 46 feet south of the centerline of Goose Alley.
- Path R353 begins at the northeast corner of the intersection of N Race St and W University Ave (40.116598 degrees North, -88.208913 degrees West) and extends 281 feet to the southeast corner of the intersection of N Race St and W Park St.
- Path R542 begins at the southwest corner of the intersection of Philo Rd and E Mumford Dr (40.090619 degrees North, -88.190737 degrees West) and extends 349 feet to the northwest corner of the intersection of Silver St and Philo Rd.
- Path R90 begins where the utility easement ends on the east side of Pond St, 143 feet north of the centerline of Eliot Dr (40.090278 degrees North, -88.194246 degrees West) and extends 264 feet to where the utility easement resumes on the south side of Eliot Dr, 146 feet east of the centerline of Combes St.
- Path R98 begins where the utility easement ends on the west side of Pond St, 131 feet south of the centerline of Eliot Dr (40.089527 degrees North, -88.193940 degrees West) and extends 60 feet to where the utility easement resumes on the east side of Pond St, 136 feet south of the centerline of Eliot Dr.

- Path R54 begins where the utility easement ends on the west side of Pond St, 133 feet north of the centerline of E McHenry St (40.088192 degrees North, -88.193914 degrees West) and extends 60 feet to where the utility easement resumes on the east side of Pond St, 133 feet north of the centerline of E McHenry St.
- Path R68 begins where the utility easement ends on the west side of Provine Cir, 130 feet north of the centerline of Scovill St (40.085506 degrees North, -88.203221 degrees West) and extends 64 feet to where the utility easement resumes on the east side of Provine Cir, 130 feet north of the centerline of Scovill St.
- Path R351 begins on the east side of S Race St, at the entrance to the alley between W Elm St and W Main St (40.112005 degrees North, -88.208854 degrees West) and extends 564 feet to the northwest corner of the intersection of W Water St and N Race St.
- Path R546 begins at a point on the north side of E Illinois St, 158 feet east of the centerline of Urbana Ave (40.109357 degrees North, -88.203132 degrees West) and extends 510 feet to a point on the south side of E Green St, 158 feet east of the centerline of Urbana Ave.
- Path R520 begins at the southeast corner of the intersection of Barr Ave and the Public Right-Of-Way that extends south from Barr Ave (40.120146 degrees North, -88.203738 degrees West) and extends 241 feet to a point on the west side of the Public Right-Of-Way that extends south from Barr Ave, 237 feet south of the centerline of Barr Ave.
- Path R47 begins where the utility easement ends on the north side of the public Right-Of-Way between Whitehall Ct and Grange Dr (40.086008 degrees North, -88.207916 degrees West) and extends 51 feet to where the utility easement resumes on the south side of the public Right-Of-Way between Whitehall Ct and Grange Dr.
- Path R46 begins where the utility easement ends on the north side of the public Right-Of-Way between Grange Dr, Boudreau Dr, Willard St, and E McHenry St (40.085651 degrees North, -88.206807 degrees West) and extends 10 feet to where the utility easement resumes on the south side of the public Right-Of-Way between Grange Dr, Boudreau Dr, Willard St, and E McHenry St.
- Path R548 begins where the utility easement ends on the north side of the public Right-Of-Way between Burlison Dr, Boudreau Dr, Willard St, and E McHenry St (40.085651 degrees North, -88.2058 degrees West) and extends 10 feet to where the utility easement resumes on the south side of the public Right-Of-Way between Burlison Dr, Boudreau Dr, Willard St, and E McHenry St.
- Path R549 begins where the utility easement ends on the north side of the public Right-Of-Way between Burlison Dr, Brookens Cir, Willard St, and E McHenry St (40.085651 degrees North, -88.2047 degrees West) and extends 10 feet to where the utility easement resumes on the south side of the public Right-Of-Way between Burlison Dr, Brookens Cir, Willard St, and E McHenry St.
- Path R62 begins where the utility easement ends on the west side of the public Right-Of-Way between Harmon St, Shurts St, Anderson St, and S Cottage Grove Ave, 147 feet south of the centerline of Harmon St (40.086623 degrees North, -88.197695 degrees West) and extends 10 feet to where the utility easement resumes on the east side of the public Right-Of-Way between Harmon St, Shurts St, Anderson St, and S Cottage Grove Ave, 147 feet south of the centerline of Harmon St.
- Path R63 begins where the utility easement ends on the west side of the public Right-Of-Way between Scovill St, Shurts St, Anderson St, and S Cottage Grove, 145 feet south of the centerline

of Shurts St (40.085829 degrees North, -88.197692 degrees West) and extends 10 feet to where the utility easement resumes on the east side of the public Right-Of-Way between Scovill St, Shurts St, Anderson St, and S Cottage Grove, 145 feet south of the centerline of Shurts St.

- Path R354 begins at a point on the south side of E Green St, 178 feet east of the centerline of S Vine St (40.110744 degrees North, -88.204342 degrees West) and extends 274 feet to the southeast corner of the Urbana City Building.
- Path R406 begins on the west side of N Lincoln Ave, 185 feet south of the centerline of W University Ave (40.115914 degrees North, -88.219493 degrees West) and extends 306 feet to a point on the east side of N Gregory St, 185 feet south of the centerline of W University Ave.
- Path R432 begins on the south side of the alley between Stoughton St and Springfield Ave, 100 feet east of Harvey St (40.113183 degrees North, -88.221967 degrees West) and extends 16.5 feet to a point on the north side of the alley between Stoughton St and Springfield Ave, 100 feet east of Harvey St.
- Path R544 begins at the southeast corner of the intersection of E Green St and Urbana Ave (40.111252 degrees North, -88.203660 degrees West) and extends 667 feet to a point on the east side of Grove St, 162 feet north of the centerline of E Green St.
- Path R521 begins at the southwest corner of the intersection of W Park St and the Public Right-Of-Way that extends south from W Park St, 210 feet east of the centerline of N Race St (40.117330 degrees North, -88.208323 degrees West) and extends 136 feet to the south end of the Public Right-Of-Way that extends south from W Park St, 210 feet east of the centerline of N Race St.
- Path R523 begins at the northeast corner of the intersection of N Race St and the alley between W Park St and W University Ave (40.117002 degrees North, -88.208976 degrees West) and extends 873 feet to a point on the north side of the alley between W Park St, N McCullough St, Central Ave, and W University Ave, 348 feet west of the centerline of Central Ave.
- Path R525 begins at the intersection between S Race St and the alley between W Elm St and W Main St (40.112005 degrees North, -88.208854 degrees West) and extends 449 feet to the east side of S Broadway Ave, 124 feet north of the centerline of E Elm St.
- Path R526 begins on the east side of S Broadway Ave, 124 feet north of the centerline of E Elm St (40.112020 degrees North, -88.207249 degrees West) and extends 271 feet to the east side of S Broadway Ave, 145 feet south of the centerline of E Elm St.
- Path R538 begins the southeast corner of E Michigan Ave and S Broadway Ave (40.098388 degrees North, -88.206995 degrees West) and extends 1283 feet to the northeast corner of the intersection of E Florida Ave and S Broadway Ave.
- Path R100 begins where the utility easement ends on the west side of S Cottage Grove Ave, 111 feet south of the centerline of E Michigan Ave (40.101299 degrees North, -88.195718 degrees West) and extends 60 feet to where the utility easement resumes on the east side of S Cottage Grove Ave, 111 feet south of the centerline of E Michigan Ave.
- Path R89 begins where the utility easement ends on the west side of S Cottage Grove Ave, 127 feet south of the centerline of Eliot Dr (40.089533 degrees North, -88.196015 degrees West) and extends 60 feet to where the utility easement resumes on the east side of S Cottage Grove Ave, 130 feet south of the centerline of Eliot Dr.

- Path R105 begins where the utility easement ends on the west side of S Cottage Grove Ave, 90 feet south of the centerline of Shurts St (40.085989 degrees North, -88.195957 degrees West) and extends 63 feet to where the utility easement resumes on the east side of S Cottage Grove Ave, 56 feet south of the centerline of Shurts St.
- Path R109 begins where the utility easement ends on the west side of S Cottage Grove Ave, 164 feet south of the centerline of Colorado Ave (40.094266 degrees North, -88.194929 degrees West) and extends 60 feet to where the utility easement resumes on the east side of S Cottage Grove Ave, 164 feet south of the centerline of Colorado Ave.
- Path R79 begins where the utility easement ends on the west side of S Cottage Grove Ave, 161 feet south of the centerline of E Florida Ave (40.097925 degrees North, -88.195656 degrees West) and extends 71 feet to where the utility easement resumes on the east side of S Cottage Grove Ave, 174 feet south of the centerline of E Florida Ave.
- Path R29 begins on the west side of S Cottage Grove Ave midway between E Mumford Dr and Silver St (40.091074 degrees North, -88.195769 degrees West) and extends 60 feet to the east side of S Cottage Grove Ave midway between E Mumford Dr and Silver St.
- Path R50 begins where the utility easement ends on the west side of S Cottage Grove Ave 107 feet north of the centerline of Willard St (40.084586 degrees North, -88.195572 degrees West) and extends 60 feet to where the utility easement resumes on the east side of S Cottage Grove Ave 107 feet north of the centerline of Willard St.
- Path R56 begins where the utility easement ends on the west side of S Cottage Grove Ave, 136 feet north of the centerline of E McHenry St (40.088195 degrees North, -88.195987 degrees West) and extends 60 feet to where the utility easement resumes on the east side of S Cottage Grove Ave, 136 feet north of the centerline of E McHenry St.
- Path R498 begins where the utility easement ends on the east side of S Cottage Grove Ave, 10 feet southeast of the centerline of E Harding (40.093510 degrees North, -88.194914 degrees West) and extends 609 feet to where the utility easement ends on the east side of S Cottage Grove Ave, 154 feet southwest of the centerline of Mitchem Dr.
- Path R99 begins where the utility easement ends on the west side of S Cottage Grove Ave, 149 feet south of the centerline of Fairlawn Dr (40.102023 degrees North, -88.195723 degrees West) and extends 57 feet to where the utility easement resumes on the east side of S Cottage Grove Ave, 159 feet south of the centerline of Fairlawn Dr.
- Path R74 begins where the utility easement ends on the west side of Scovill Cir, 147 feet south of the centerline of Scovill St (40.085014 degrees North, -88.200605 degrees West) and extends 109 feet to where the utility easement resumes on the east side of Scovill Cir, 194 feet south of the centerline of Scovill St.
- Path R102 begins where the utility easement ends on the south side of Scovill St, 146 feet west of the centerline of Pond St (40.085772 degrees North, -88.193935 degrees West) and extends 402 feet, crossing Scovill St at both ends, to where the utility easement resumes on the south side of Scovill St, 134 feet east of the centerline of Pond St, crossing Scovill St twice in the process.
- Path R69 begins where the utility easement ends on the north side of Scovill St, 149 feet east of the centerline of Brookens Cir (40.085229 degrees North, -88.203674 degrees West) and extends 63 feet to where the utility easement resumes on the south side of Scovill St, 130 feet

east of the centerline of Brookens Cir.

- Path R104 begins where the utility easement ends on the south side of Scovill St, 147 feet west of the centerline of Combes St (40.085769 degrees North, -88.194972 degrees West) and extends 64 feet to where the utility easement resumes on the north side of Scovill St, 125 feet west of the centerline of Combes St.
- Path R66 begins where the utility easement ends on the north side of Scovill St, 153 feet west of the centerline of Anderson St (40.085499 degrees North, -88.199996 degrees West) and extends 60 feet to where the utility easement resumes on the south side of Scovill St, 150 feet west of the centerline of Anderson St.
- Path R52 begins where the utility easement ends on the north side of Scovill St 196 feet west of the centerline of S Vine St (40.085234 degrees North, -88.202594 degrees West) and extends 85 feet to where the utility easement resumes on the south side of Scovill St 160 feet west of the centerline of S Vine St.
- Path R65 begins where the utility easement ends on the north side of Scovill St, 155 feet east of the centerline of Anderson St (40.085508 degrees North, -88.198896 degrees West) and extends 64 feet to where the utility easement resumes on the south side of Scovill St, 150 feet east of the centerline of Anderson St.
- Path R40 begins where the utility easement ends on the north side of S Harding Dr, 144 feet west of the centerline of S George Huff Dr (40.093875 degrees North, -88.203178 degrees West) and extends 60 feet to where the utility easement resumes on the south side of S Harding Dr, 144 feet west of the centerline of S George Huff Dr.
- Path R93 begins where the utility easement ends on the west side of Shurts Cir, 150 feet north of the centerline of Shurts St (40.086621 degrees North, -88.200671 degrees West) and extends 60 feet to where the utility easement resumes on the west side of Shurts Cir, 150 feet north of the centerline of Shurts St.
- Path R92 begins where the utility easement ends on the north side of Shurts St, 118 feet west of the centerline of Anderson St (40.086298 degrees North, -88.199884 degrees West) and extends 96 feet to where the utility easement resumes on the south side of Shurts St, 152 feet west of the centerline of Anderson St.
- Path R83 begins where the utility easement ends on the north side of Shurts St, 163 feet northeast of the centerline of S Vine St (40.086228 degrees North, -88.201814 degrees West) and extends 60 feet to where the utility easement resumes on the south side of Shurts St, 155 feet northeast of the centerline of S Vine St.
- Path R64 begins where the utility easement ends on the north side of Shurts St, 153 feet east of the centerline of Anderson St (40.086302 degrees North, -88.198916 degrees West) and extends 60 feet to where the utility easement resumes on the south side of Shurts St, 154 feet east of the centerline of Anderson St.
- Path R30 begins on the west side of Silver Ct E 150 feet north of the centerline of Silver St (40.091881 degrees North, -88.197160 degrees West) and extends 63 feet to the east side of Silver Ct E 150 feet north of the centerline of Silver St.
- Path R32 begins on the west side of Silver Ct W 150 feet north of the centerline of Silver St (40.091879 degrees North, -88.198210 degrees West) and extends 60 feet to the east side of

Silver Ct W 150 feet north of the centerline of Silver St.

- Path R341 begins at the northwest corner of the intersection of Silver St and Philo Rd (40.091556 degrees North, -88.190754 degrees West) and extends 641 feet to where the utility easement begins on the north side of Silver St, 341 feet west of the centerline of Vawter St.
- Path R543 begins at the southwest corner of the intersection of Silver St and Philo Rd (40.091421 degrees North, -88.190752 degrees West) and extends 619 feet to the southeast corner of the intersection of Silver St and Fletcher St.
- Path R415 begins at the southeast corner of the intersection of S Lincoln Ave and W Illinois St (40.108990 degrees North, -88.219110 degrees West) and extends 1050 feet to at the northeast corner of the S Lincoln Ave and W Nevada St intersection.
- Path R57 begins where the utility easement ends on the west side of S Lynn St, 153 feet north of the centerline of E McHenry St (40.088243 degrees North, -88.197025 degrees West) and extends 79 feet to where the utility easement resumes on the east side of S Lynn St, 131 feet north of the centerline of E McHenry St.
- Path R60 begins where the utility easement ends on the west side of S Lynn St, 144 feet south of the centerline of E McHenry St (40.087419 degrees North, -88.197771 degrees West) and extends 60 feet to where the utility easement resumes on the east side of S Lynn St, 144 feet south of the centerline of E McHenry St.
- Path R507 begins at the northeast corner of the intersection of E Michigan Ave and S Maple St (40.101909 degrees North, -88.202310 degrees West) and extends 722 feet to where the utility easement begins on the east side of S Maple St, 197 feet south of the centerline of E Pennsylvania Ave.
- Path R529 begins on the west side of McCullough St at the intersection of S McCullough St and Fish Aly (40.111914 degrees North, -88.213281 degrees West) and extends 736 feet to the northwest corner of the intersection of W High St and S McCullough St.
- Path R531 begins at the northeast corner of the intersection of W High St and S Orchard St (40.109880 degrees North, -88.214473 degrees West) and extends 249 feet to the northeast corner of the intersection of S Orchard St and W Illinois St.
- Path R510 begins at the southeast corner of the intersection of N Lincoln Ave and Springfield Ave (40.112706 degrees North, -88.219188 degrees West) and extends 428 feet to at the southeast corner of the intersection of Springfield Ave and N Busey Ave.
- Path R514 begins on the north side of W Main St, 480 feet southeast from the centerline of Central Ave (40.112594 degrees North, -88.209882 degrees West) and extends 634 feet to the southwest corner of the intersection of Springfield Ave and Birch St.
- Path R411 begins at the northeast corner of the intersection of N Gregory St and Springfield Ave (40.112853 degrees North, -88.221834 degrees West) and extends 418 feet to the north side of Springfield Ave, 130 feet east of the centerline of Harvey St.
- Path R433 begins on the south side of Stoughton St, 100 feet east of the centerline of Harvey St (40.113461 degrees North, -88.221961 degrees West) and extends 66 feet to a point on the north side of Stoughton St, 100 feet east of the centerline of Harvey St.
- Path R545 begins at the southeast corner of the intersection of Anderson St and Sunnycrest Dr

(40.097243 degrees North, -88.199593 degrees West) and extends 402 feet to where the utility easement ends on the north side of Sunnycrest Dr, 420 feet east of the intersection of the centerlines of Sunnycrest Ct E and Anderson St.

- Path R143 begins at the northeast corner of the intersection of E Florida Ave and S Vine St (40.098407 degrees North, -88.204801 degrees West) and extends 1403 feet to the southeast corner of S Vine St and Colorado Ave.
- Path R86 begins where the utility easement ends on the west side of S Vine St, 158 feet north of the centerline of E Holmes St (40.089205 degrees North, -88.204910 degrees West) and extends 74 feet to where the utility easement resumes on the east side of S Vine St, 160 feet north of the centerline of E Holmes St.
- Path R504 begins at the northeast corner of E Michigan Ave and S Vine St (40.110918 degrees North, -88.205075 degrees West) and extends 5417 feet to the southeast corner of N Vine St and E University Ave.
- Path R53 begins where the utility easement ends on the west side of S Vine St 133 feet north of the centerline of Scovill St (40.085576 degrees North, -88.202191 degrees West) and extends 81 feet to where the utility easement resumes on the east side of S Vine St 139 feet north of the centerline of Scovill St.
- Path R51 begins where the utility easement ends on the west side of S Vine St 147 feet south of the centerline of Scovill St (40.084842 degrees North, -88.201867 degrees West) and extends 84 feet to where the utility easement resumes on the east side of S Vine St 138 feet south of the centerline of Scovill St.
- Path R20 begins on the west side of S Vine St where the utility easement ends 198 feet south of the centerline of E Mumford Dr (40.092564 degrees North, -88.204938 degrees West) and extends 66 feet to the east side of S Vine St where the utility easement ends 147 feet south of the centerline of E Mumford Dr.
- Path R42 begins where the utility easement ends on the east side of S Vine St, 210 feet northwest of the centerline of Shurts St (40.086500 degrees North, -88.202595 degrees West) and extends 186 feet to where the utility easement resumes on the east side of S Vine St, 133 feet northwest of the centerline of Shurts St.
- Path R85 begins where the utility easement ends on the west side of S Vine St, 161 feet south of the centerline of E Holmes St (40.088332 degrees North, -88.204824 degrees West) and extends 81 feet to where the utility easement resumes on the east side of S Vine St, 140 feet south of the centerline of E Holmes St.
- Path R84 begins where the utility easement ends on the west side of S Vine St, 145 feet southeast of the centerline of E McHenry St (40.087016 degrees North, -88.203511 degrees West) and extends 80 feet to where the utility easement resumes on the east side of S Vine St, 145 feet southeast of the centerline of E McHenry St.
- Path R357 begins at the southeast corner of the intersection of E Green St and Urbana Ave (40.110750 degrees North, -88.203649 degrees West) and extends 183 feet to a point on the east side of Urbana Ave, 162 feet north of the centerline of E Green St.
- Path R96 begins where the utility easement ends on the west side of Vawter St, 135 feet south of the centerline of Eliot Dr (40.089525 degrees North, -88.191838 degrees West) and extends

203 feet to where the utility easement resumes on the east side of Vawter St, 14 feet north of the centerline of Eliot Dr.

- Path R343 begins at the northeast corner of the intersection of Silver St and Vawter St (40.091551 degrees North, -88.191736 degrees West) and extends 906 feet to the northwest corner of the intersection of E Harding Dr and Vawter St.
- Path R524 begins at the northwest corner of the intersection of W Water St and N Race St (40.113473 degrees North, -88.209040 degrees West) and extends 1100 feet to the northwest corner of the intersection of E Water St and N Vine St.
- Path R533 begins at the southeast corner of the intersection of S Lincoln Ave and Western Ave (40.112187 degrees North, -88.219184 degrees West) and extends 429 feet to the southeast corner of the intersection of Western Ave and S Busey Ave.
- Path R37 begins where the utility easement ends on the north side of W George Huff Dr, 196 feet east of the centerline of S Race St (40.091002 degrees North, -88.208823 degrees West) and extends 60 feet to where the utility easement resumes on the south side of W George Huff Dr, 196 feet east of the centerline of S Race St.
- Path R530 begins at the northwest corner of the intersection of W High St and S McCullough St (40.109895 degrees North, -88.213231 degrees West) and extends 347 feet to the northeast corner of the intersection of W High St and S Orchard St.
- Path R76 begins where the utility easement ends on the west side of Wiley Dr, 167 feet southwest of the centerline of E Pennsylvania Ave (40.100290 degrees North, -88.198004 degrees West) and extends 61 feet to where the utility easement resumes on the east side of Wiley Dr, 150 feet southwest of the centerline of E Pennsylvania Ave.
- Path R87 begins where the utility easement ends on the south side of Willard St, 107 feet east of the centerline of S Lynn St (40.084203 degrees North, -88.196131 degrees West) and extends 95 feet to where the utility easement resumes on the north side of Willard St, 150 feet east of the centerline of S Lynn St.
- Path R71 begins where the utility easement ends on the north side of Willard St, 131 feet east of the centerline of Brookens Cir (40.084433 degrees North, -88.203730 degrees West) and extends 101 feet to where the utility easement resumes on the south side of Willard St, 179 feet east of the centerline of Brookens Cir.
- Path R45 begins where the utility easement ends on the north side of Willard St, midway between Grange Dr and Boudreau Dr (40.084419 degrees North, -88.206787 degrees West) and extends 101 feet to where the utility easement resumes on the south side of Willard St, 188 feet west of the centerline of Boudreau Dr.
- Path R72 begins where the utility easement ends on the north side of Willard St, 144 feet east of the centerline of Burlison Dr (40.084428 degrees North, -88.204716 degrees West) and extends 67 feet to where the utility easement resumes on the south side of Willard St, 157 feet east of the centerline of Burlison Dr.
- Path R49 begins where the utility easement ends on the north side of Willard St midway between S Cottage Grove Ave and Combes St (40.084373 degrees North, -88.194946 degrees West) and extends 62 feet to where the utility easement resumes on the south side of Willard St midway between S Cottage Grove Ave and Combes St.

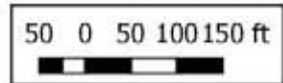
- Path R94 begins where the utility easement ends on the north side of Willard St, 147 feet west of the centerline of Burlison Dr (40.084422 degrees North, -88.205756 degrees West) and extends 70 feet to where the utility easement resumes on the south side of Willard St, 164 feet west of the centerline of Burlison Dr.
- Path R532 begins at the northeast corner of the intersection of W Illinois St and S Orchard St (40.109197 degrees North, -88.214467 degrees West) and extends 1352 feet to the southeast corner of the intersection of W Illinois St and S Lincoln Ave.
- Path R518 begins at the southeast corner of the intersection of GH Baker Dr and Willow Rd (40.131438 degrees North, -88.200593 degrees West) and extends 1431 feet to the northeast corner of the intersection of E Country Club Rd and Willow Rd.
- Path R48 begins where the utility easement ends on the north side of W McHenry St 172 feet east of the centerline of S Race St (40.087025 degrees North, -88.208854 degrees West) and extends 63 feet to where the utility easement resumes on the south side of W McHenry St 172 feet east of the centerline of S Race St.
- Path R35 begins where the utility easement ends on the north side of W Mumford Dr, 195 feet east of the centerline of S Race St (40.094195 degrees North, -88.208875 degrees West) and extends 60 feet to where the utility easement resumes on the south side of W Mumford Dr, 195 feet east of the centerline of S Race St.
- Path R419 begins on the east side of S Lincoln Ave, 50 feet south of the centerline of W Oregon St (40.106927 degrees North, -88.219124 degrees West) and extends 204 feet to the south side of W Oregon Ave, 165 feet west of the centerline of S Lincoln Ave.
- Path R522 begins at the southeast corner of the intersection of W Park St and N Race St (40.117356 degrees North, -88.208987 degrees West) and extends 187 feet to the southwest corner of the intersection of W Park St and the Public Right-Of-Way that extends south from W Park St, 210 feet east of the centerline of N Race St.
- Path R18 begins on the west side of Zuppke Dr where the utility easement terminates 190 feet southwest of the centerline of E Mumford Dr (40.090924 degrees North, -88.202926 degrees West) and extends 74 feet to the east side of Zuppke Dr where the utility easement terminates 140 feet southwest of the centerline of E Mumford Dr.




- Legend**
- Licensed Urbana ROW
 - ROW (5ft buffer)
 - Utility Easement

VOLO[®] BROADBAND

Exhibit "B" - Path maps for Volo 2016Q2 Urbana License Agreement





- Legend**
- Licensed Urbana ROW
 - ROW (5ft buffer)
 - Utility Easement

VOLO[®] BROADBAND

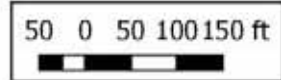
Exhibit "B" - Path maps for Volo 2016Q2 Urbana License Agreement

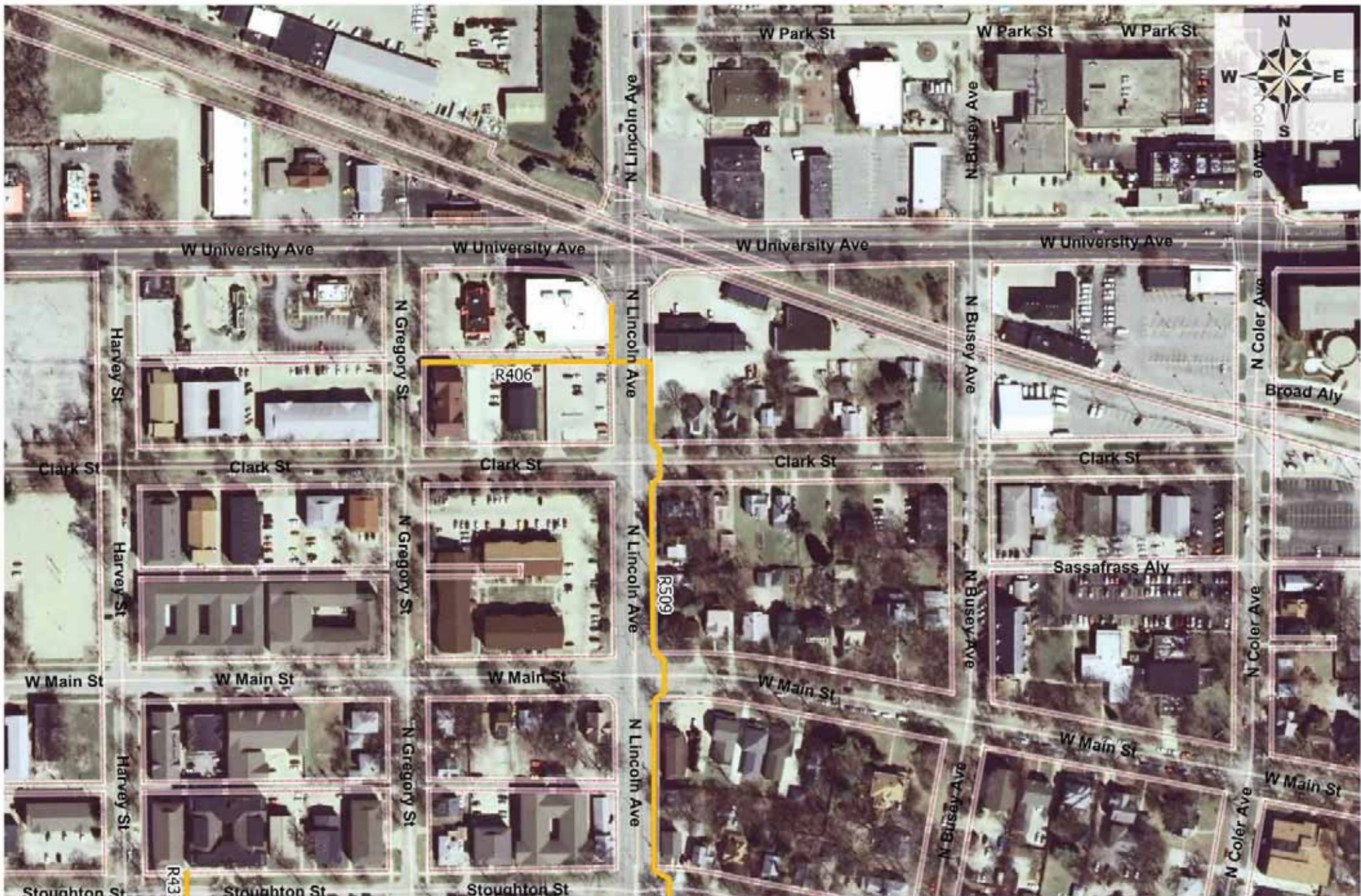


- Legend**
- Planned Urbana ROW
 - Licensed Urbana ROW
 - ROW (5ft buffer)

VOLO[®] BROADBAND

Exhibit "B" - Path maps for Volo 2016Q2 Urbana License Agreement

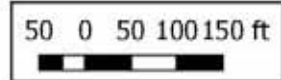




Legend
 — Planned Urbana ROW
 — ROW (5ft buffer)

VOLO[®] BROADBAND

Exhibit "B" - Path maps for Volo 2016Q2 Urbana License Agreement

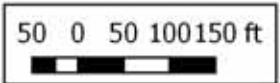




- Legend**
- Planned Urbana ROW
 - ROW (5ft buffer)

VOLO[®] BROADBAND

Exhibit "B" - Path maps for Volo 2016Q2 Urbana License Agreement

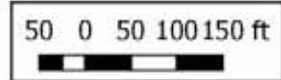




- Legend**
- Planned Urbana ROW
 - ROW (5ft buffer)
 - Utility Easement

VOLO[®] BROADBAND

Exhibit "B" - Path maps for Volo 2016Q2 Urbana License Agreement

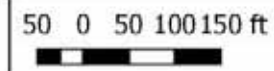


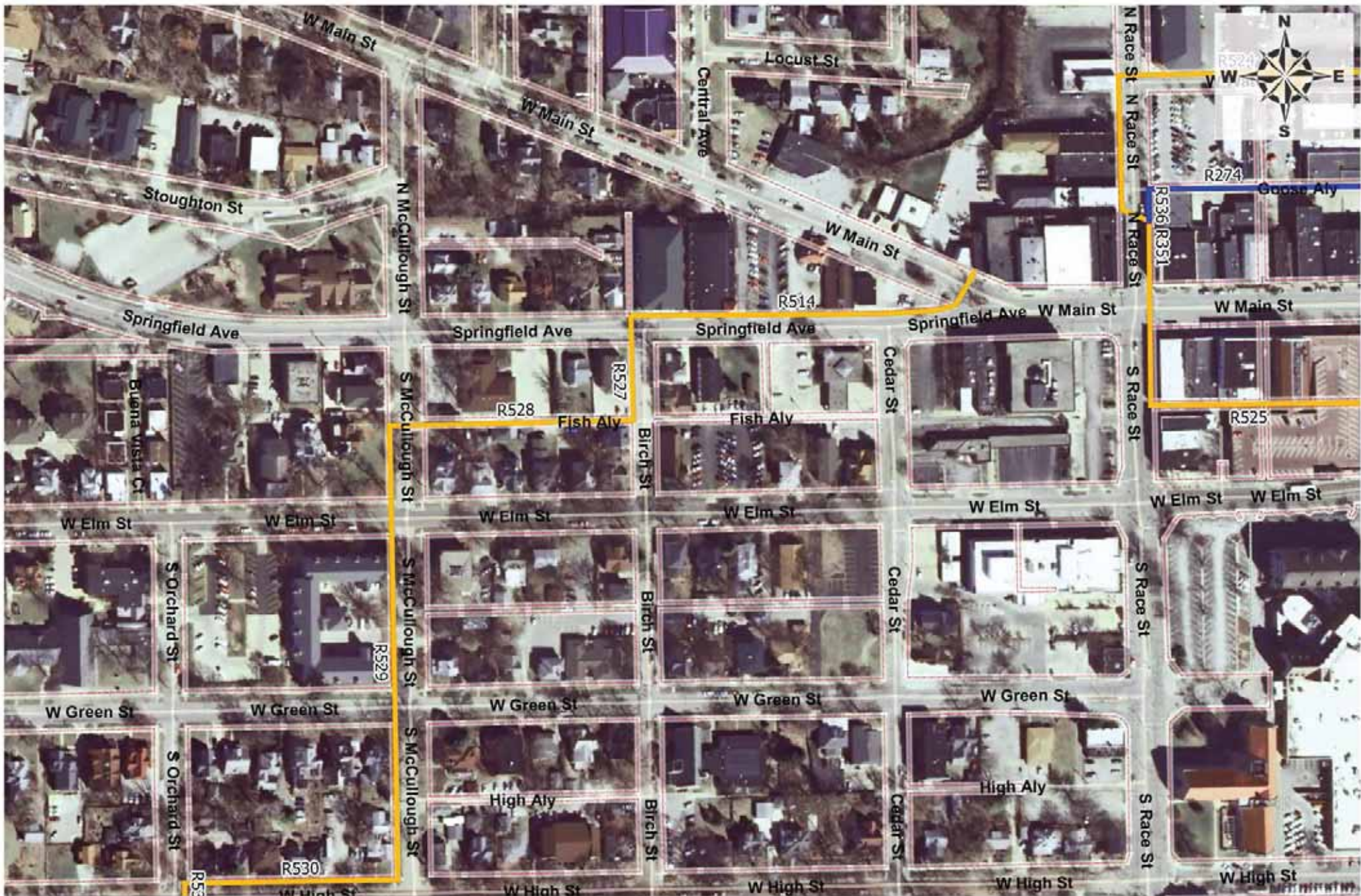


- Legend**
- Planned Urbana ROW
 - ROW (5ft buffer)

VOLO[®] BROADBAND

Exhibit "B" - Path maps for Volo 2016Q2 Urbana License Agreement

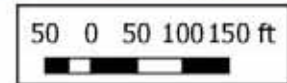




- Legend**
- Planned Urbana ROW
 - Licensed Urbana ROW
 - ROW (5ft buffer)
 - Utility Easement

VOLO[®] BROADBAND

Exhibit "B" - Path maps for Volo 2016Q2 Urbana License Agreement

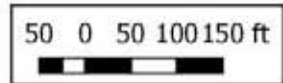


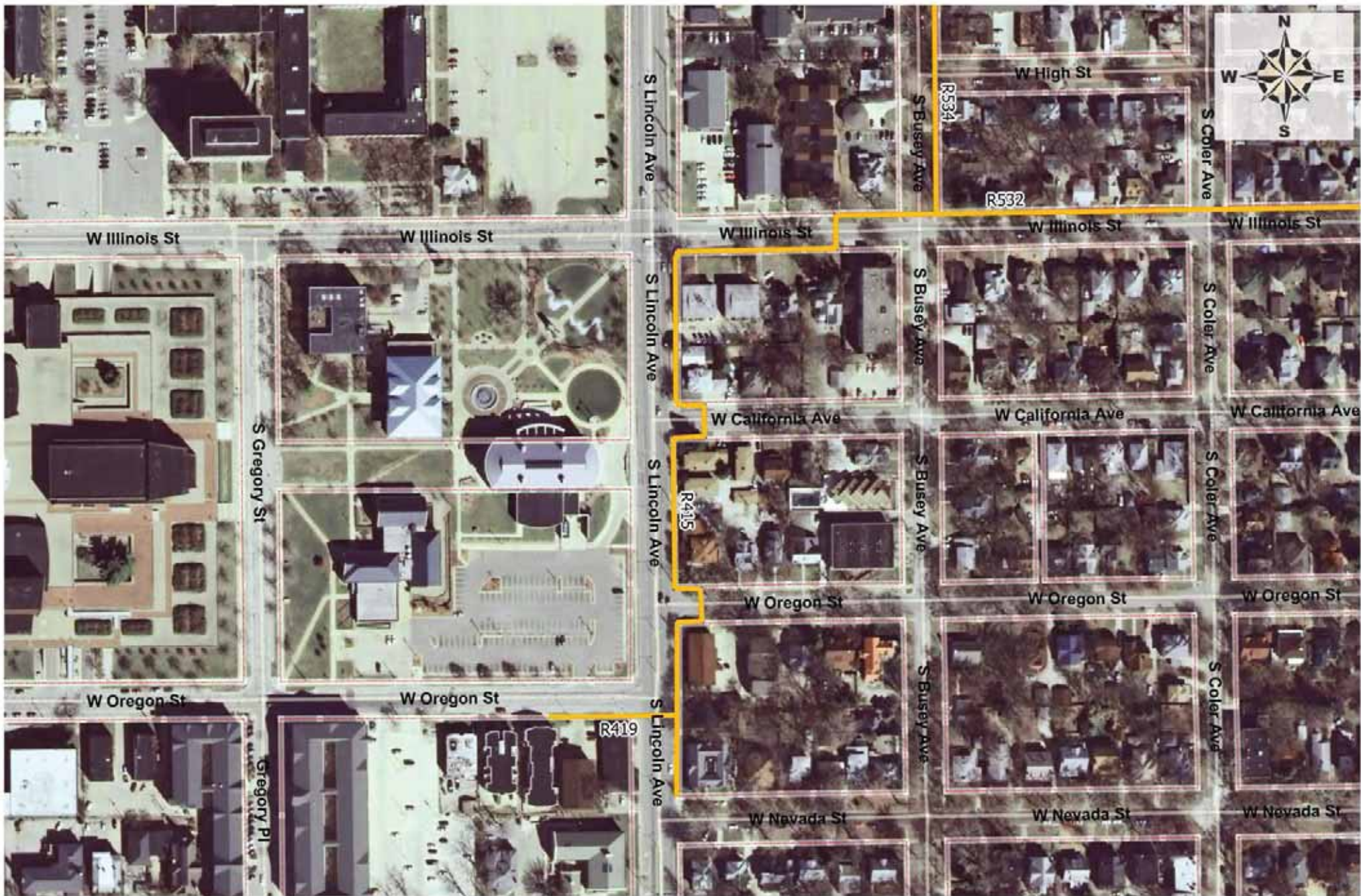


- Legend**
- Planned Urbana ROW
 - Licensed Urbana ROW
 - ROW (5ft buffer)
 - Utility Easement

VOLO[®] BROADBAND

Exhibit "B" - Path maps for Volo 2016Q2 Urbana License Agreement

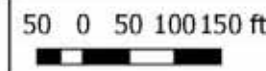


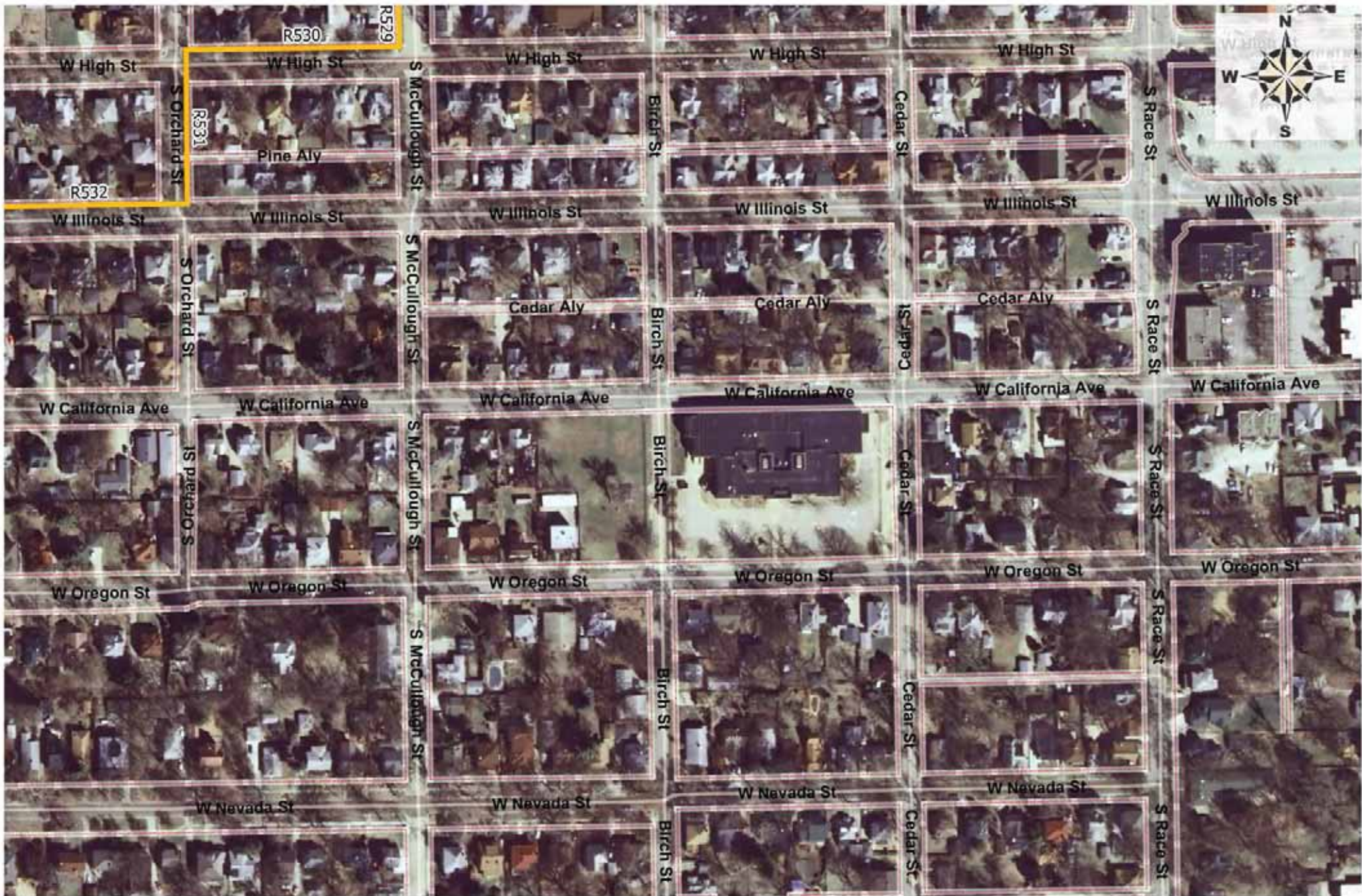


Legend
 — Planned Urbana ROW
 — ROW (5ft buffer)

VOLO[®] BROADBAND

Exhibit "B" - Path maps for Volo 2016Q2 Urbana License Agreement





Legend
 — Planned Urbana ROW
 — ROW (5ft buffer)

VOLO[®] BROADBAND

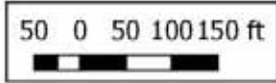


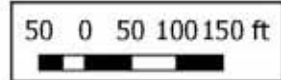
Exhibit "B" - Path maps for Volo 2016Q2 Urbana License Agreement

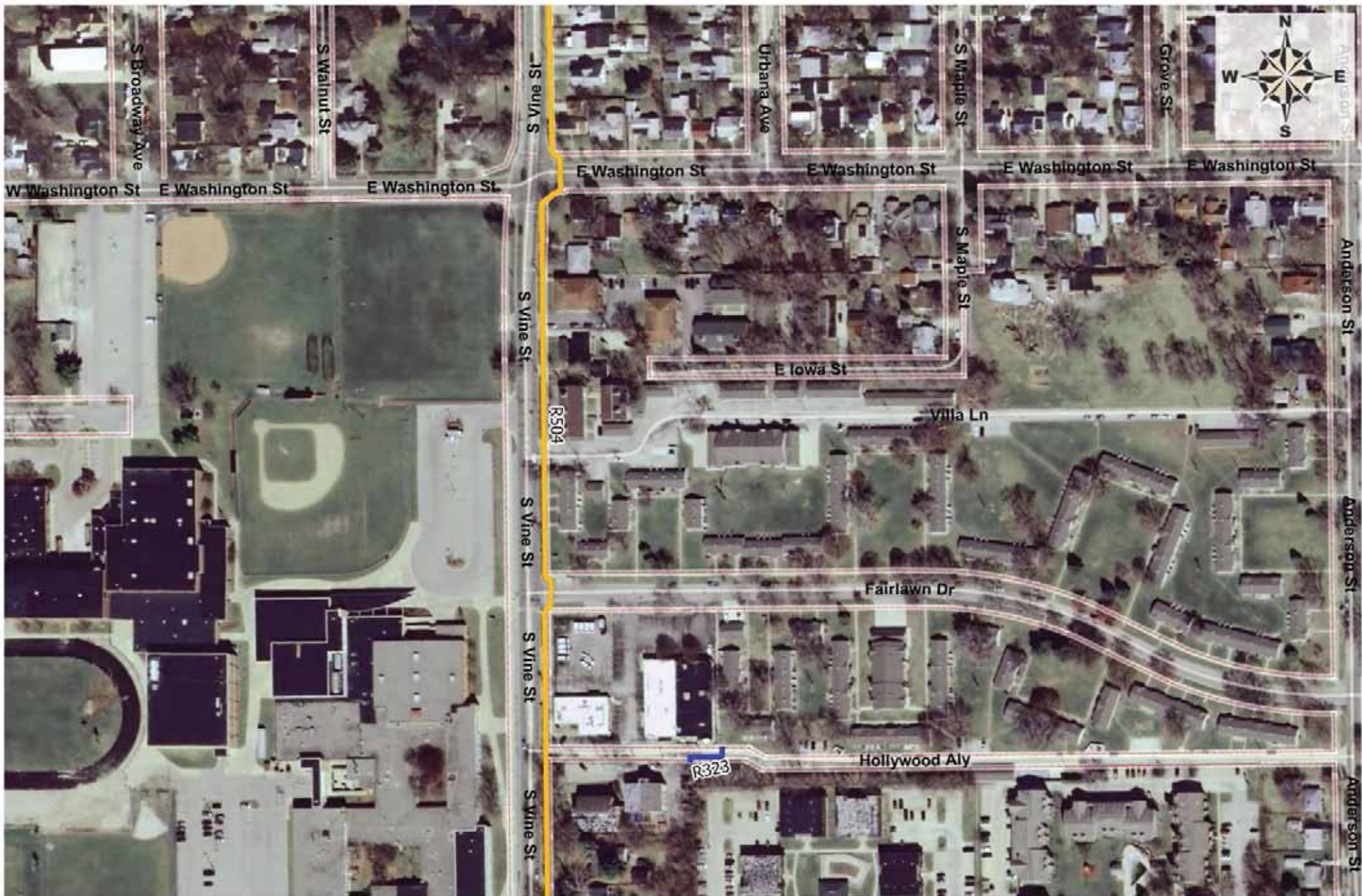


- Legend**
- Planned Urbana ROW
 - ROW (5ft buffer)
 - Utility Easement

VOLO[®] BROADBAND

Exhibit "B" - Path maps for Volo 2016Q2 Urbana License Agreement

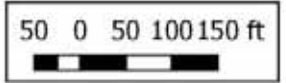


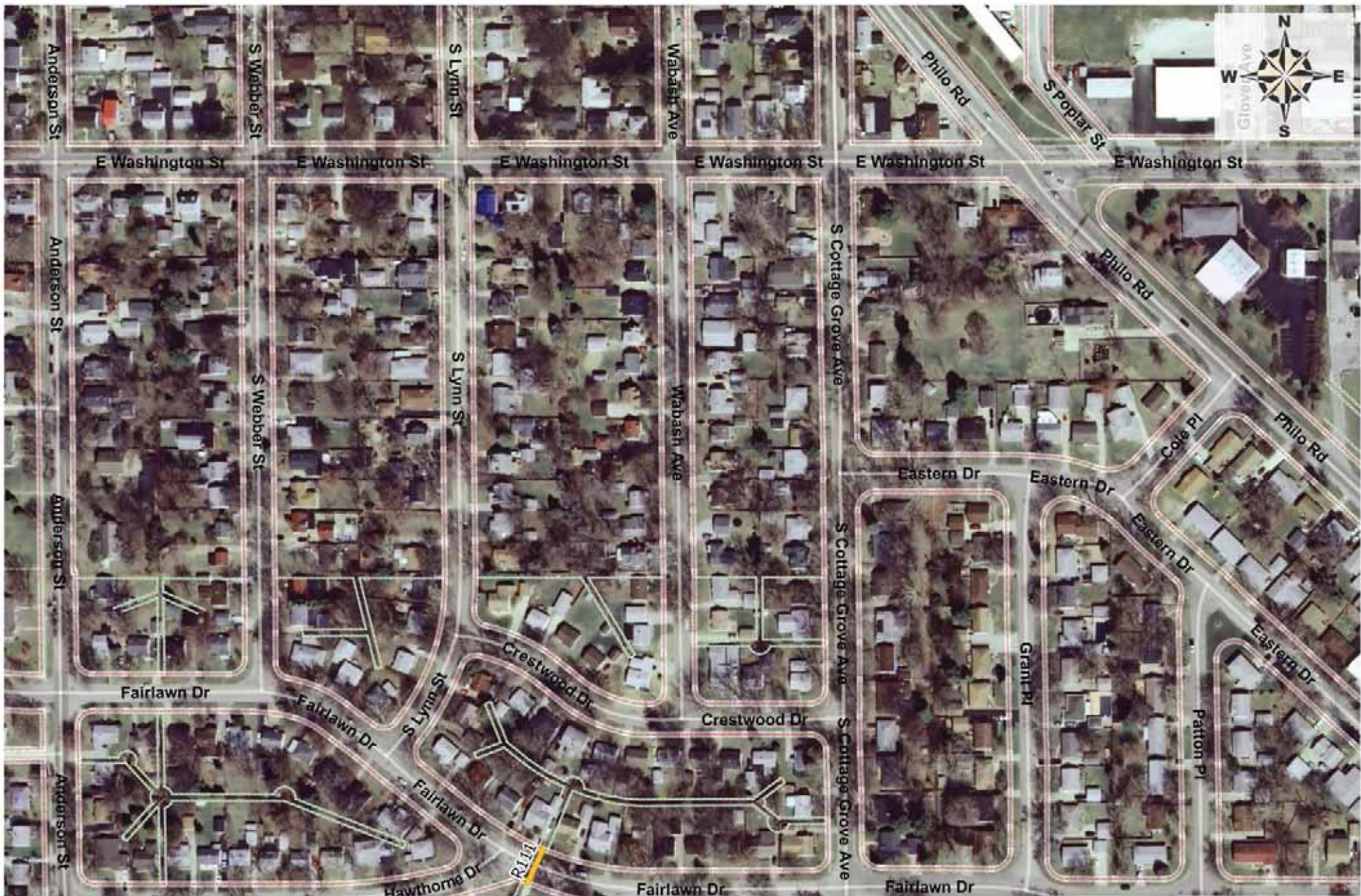


- Legend**
- Planned Urbana ROW
 - Licensed Urbana ROW
 - ROW (5ft buffer)

VOLO[®] BROADBAND

Exhibit "B" - Path maps for Volo 2016Q2 Urbana License Agreement

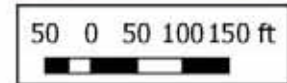


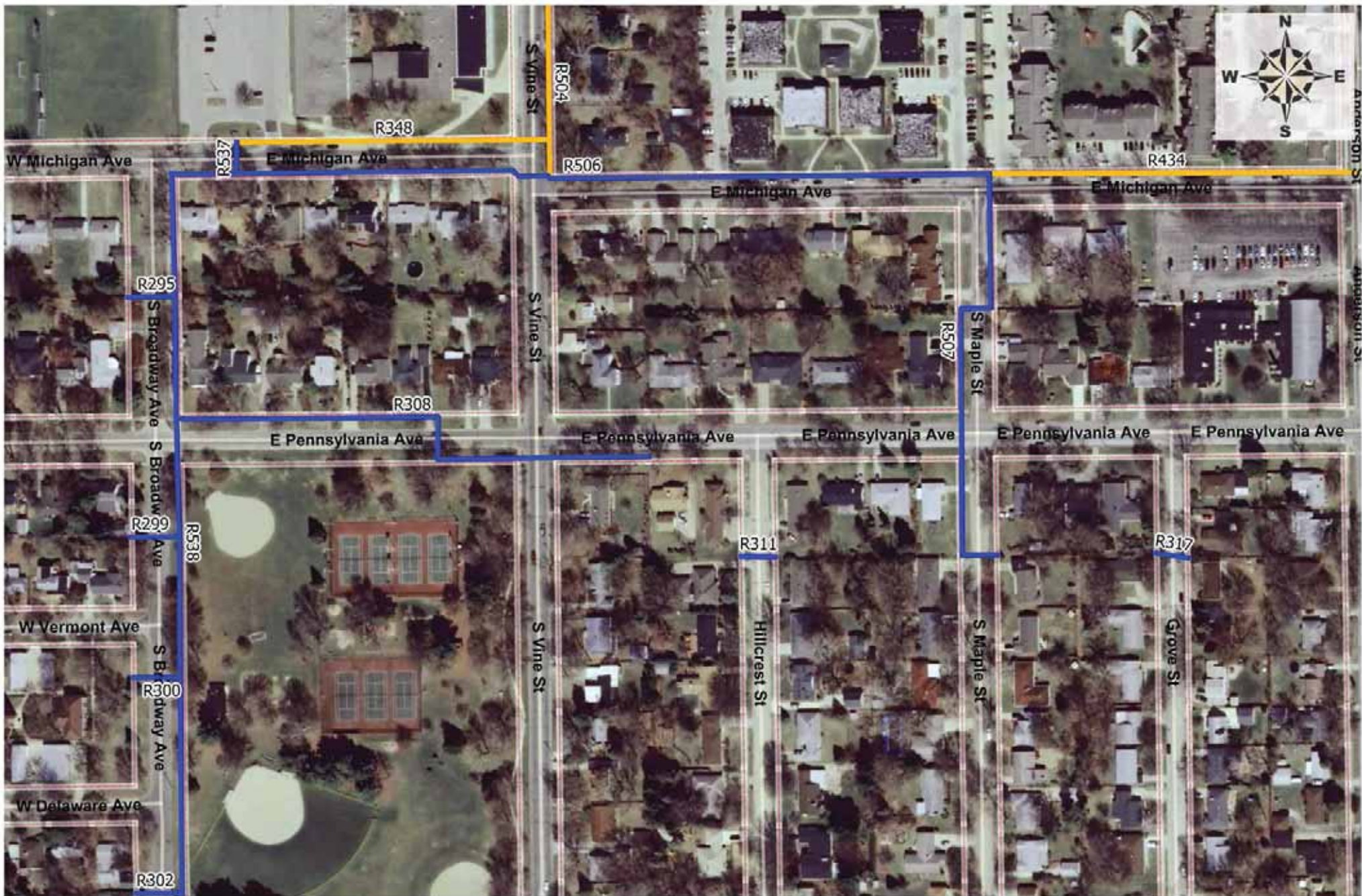


- Legend**
- Planned Urbana ROW
 - ROW (5ft buffer)
 - Utility Easement

VOLO[®] BROADBAND

Exhibit "B" - Path maps for Volo 2016Q2 Urbana License Agreement

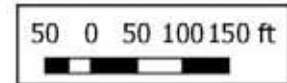


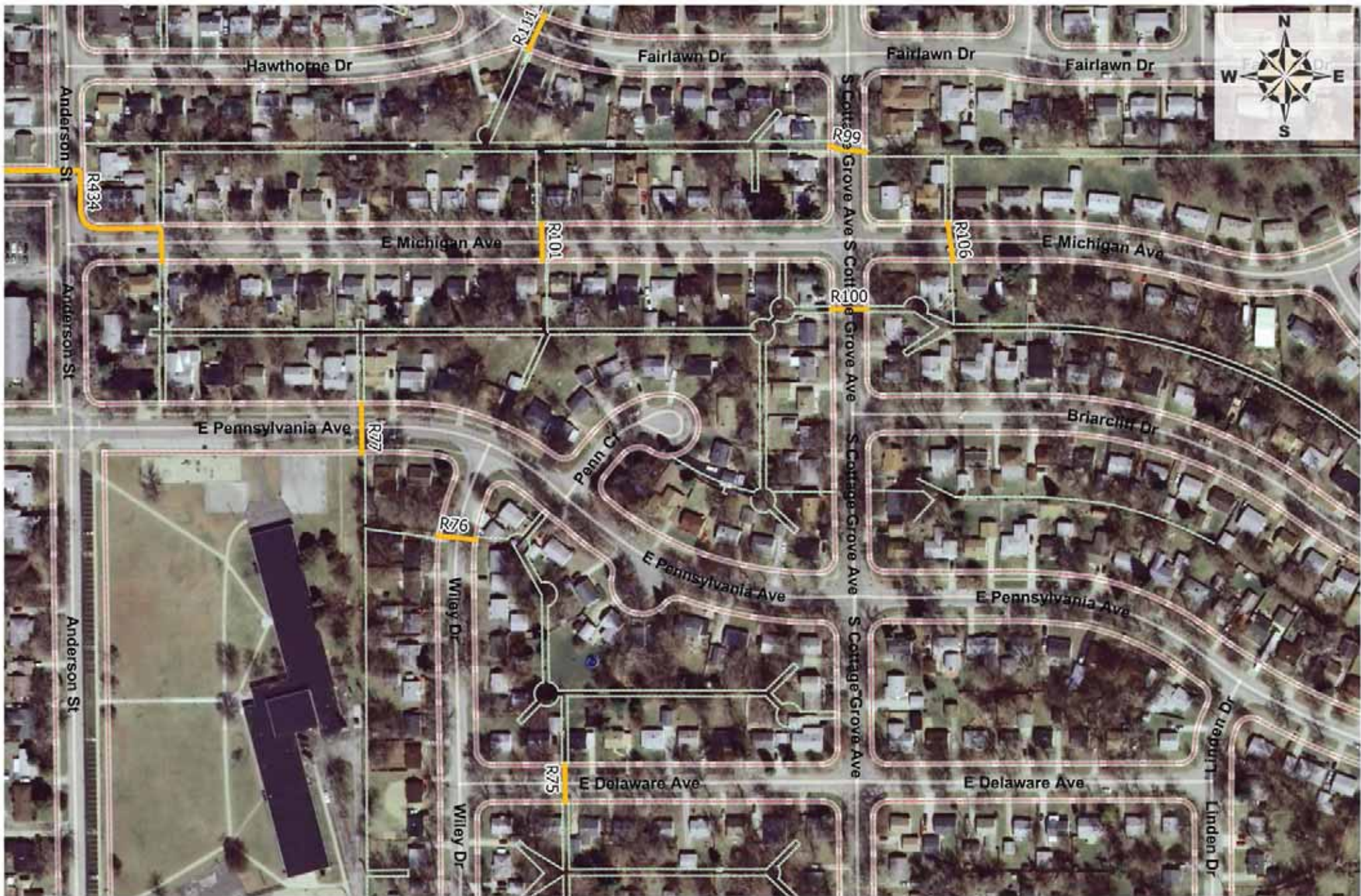


- Legend**
- Planned Urbana ROW
 - Licensed Urbana ROW
 - ROW (5ft buffer)

VOLO[®] BROADBAND

Exhibit "B" - Path maps for Volo 2016Q2 Urbana License Agreement

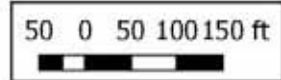





- Legend**
- Planned Urbana ROW
 - ROW (5ft buffer)
 - Utility Easement

VOLO[®] BROADBAND

Exhibit "B" - Path maps for Volo 2016Q2 Urbana License Agreement

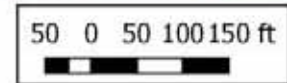


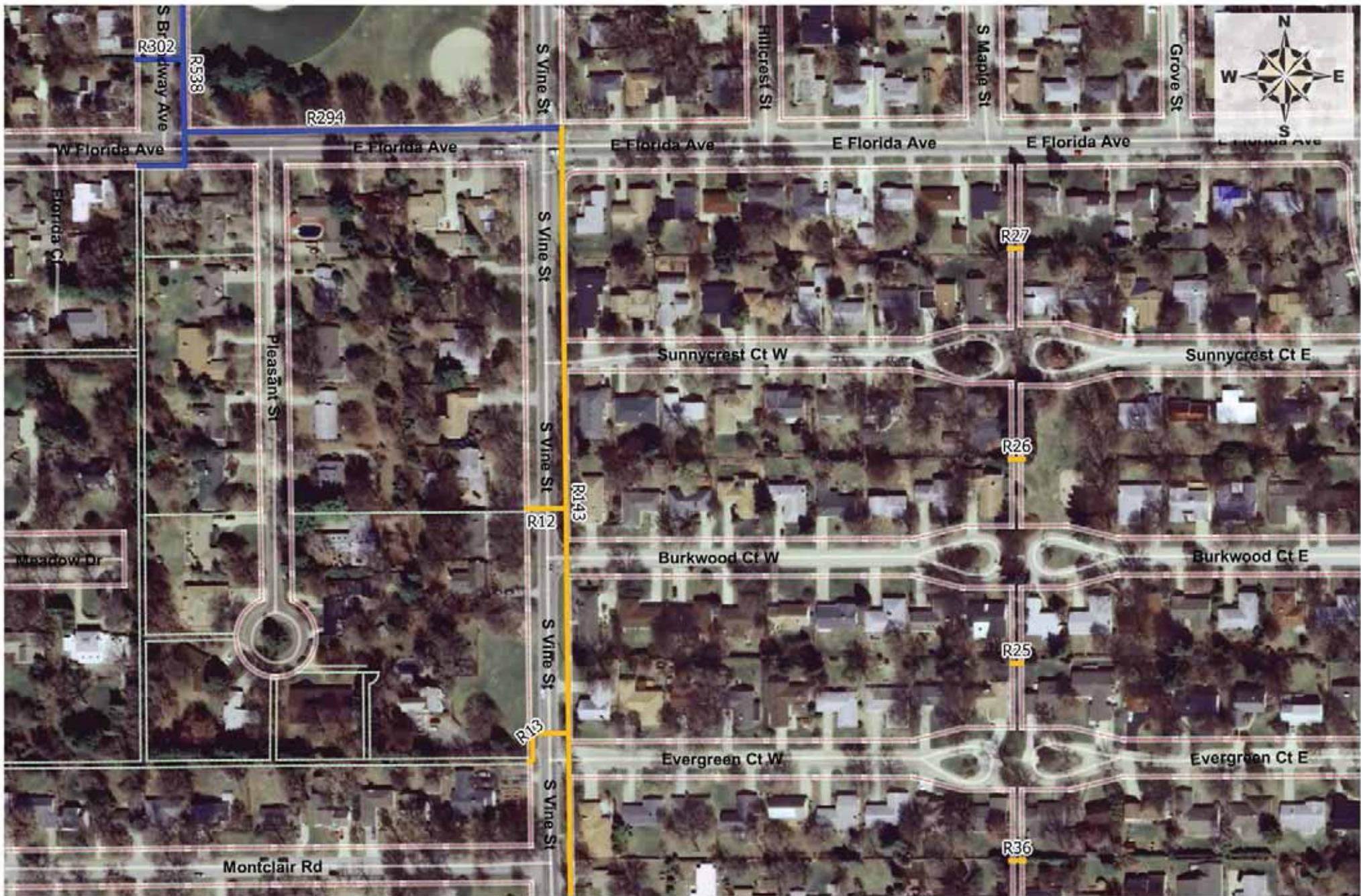


- Legend**
- Planned Urbana ROW
 - ROW (5ft buffer)
 - Utility Easement

VOLO[®] BROADBAND

Exhibit "B" - Path maps for Volo 2016Q2 Urbana License Agreement

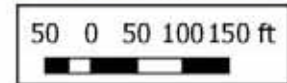


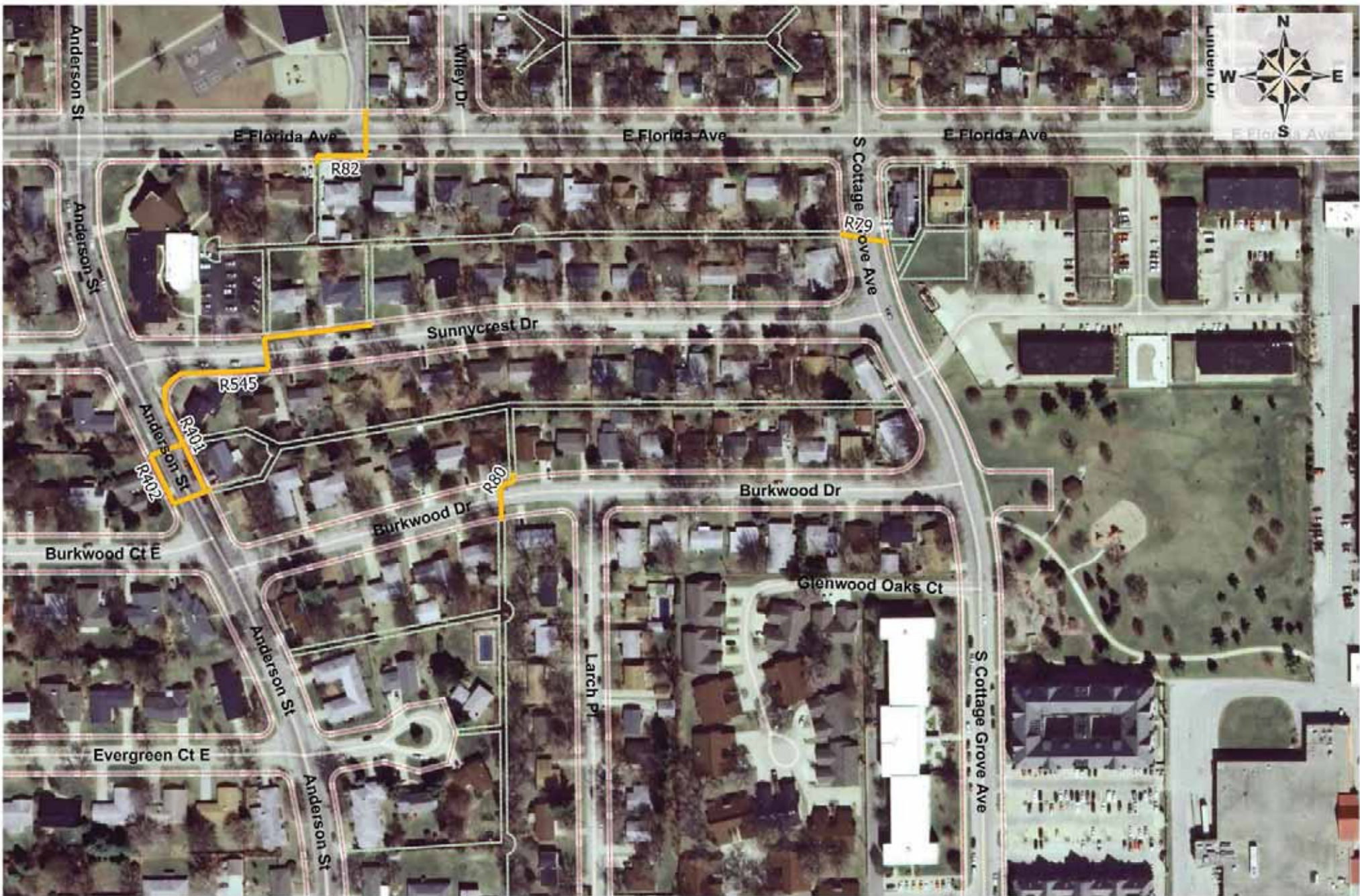


- Legend**
- Planned Urbana ROW
 - Licensed Urbana ROW
 - ROW (5ft buffer)
 - Utility Easement

VOLO[®] BROADBAND

Exhibit "B" - Path maps for Volo 2016Q2 Urbana License Agreement

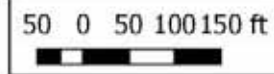





- Legend**
- Planned Urbana ROW
 - ROW (5ft buffer)
 - Utility Easement

VOLO[®] BROADBAND

Exhibit "B" - Path maps for Volo 2016Q2 Urbana License Agreement



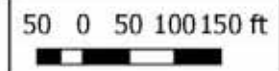


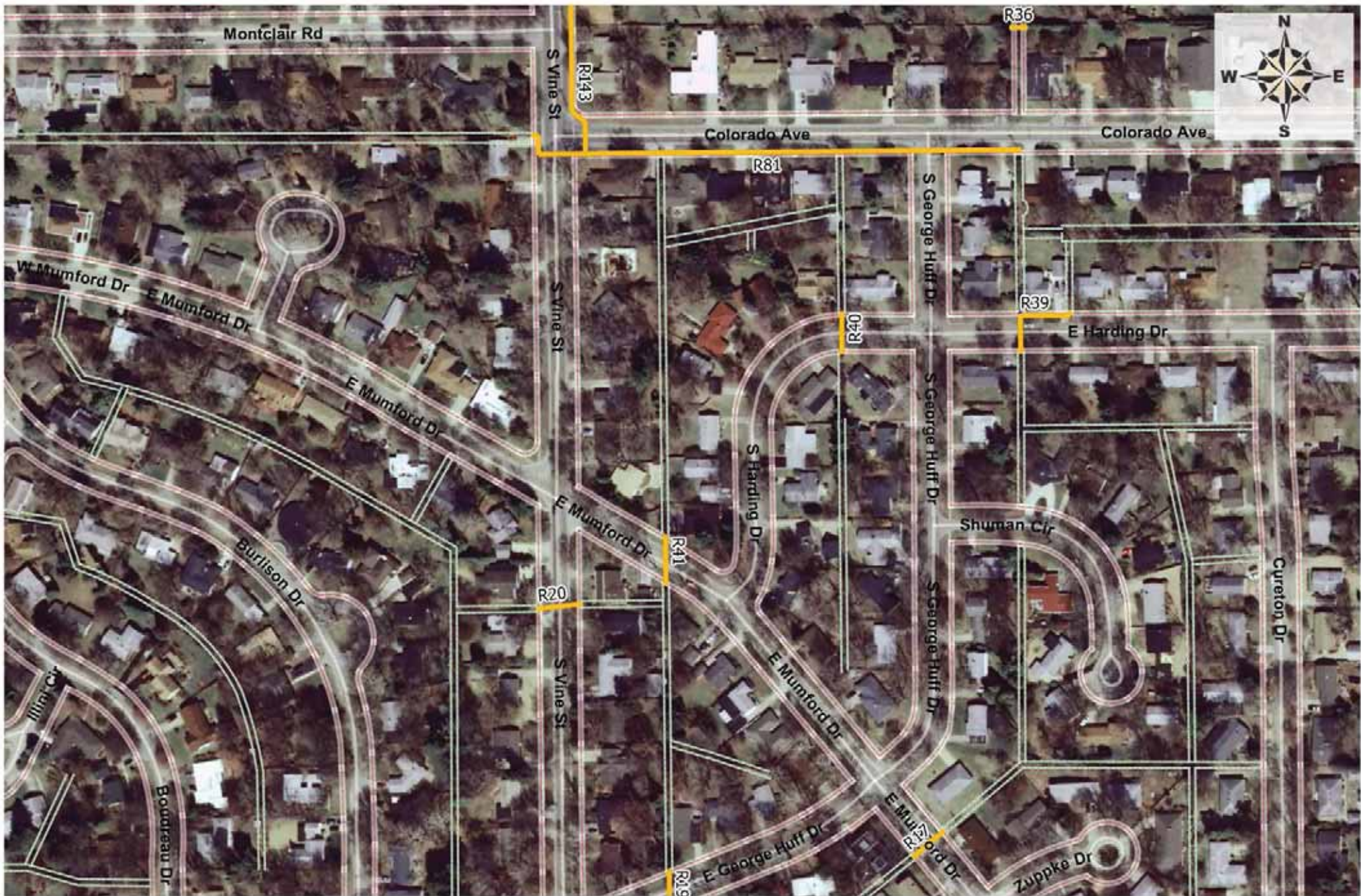
Legend

- Planned Urbana ROW
- ROW (5ft buffer)
- Utility Easement

VOLO[®] BROADBAND

Exhibit "B" - Path maps for Volo 2016Q2 Urbana License Agreement

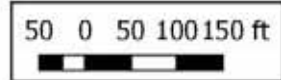


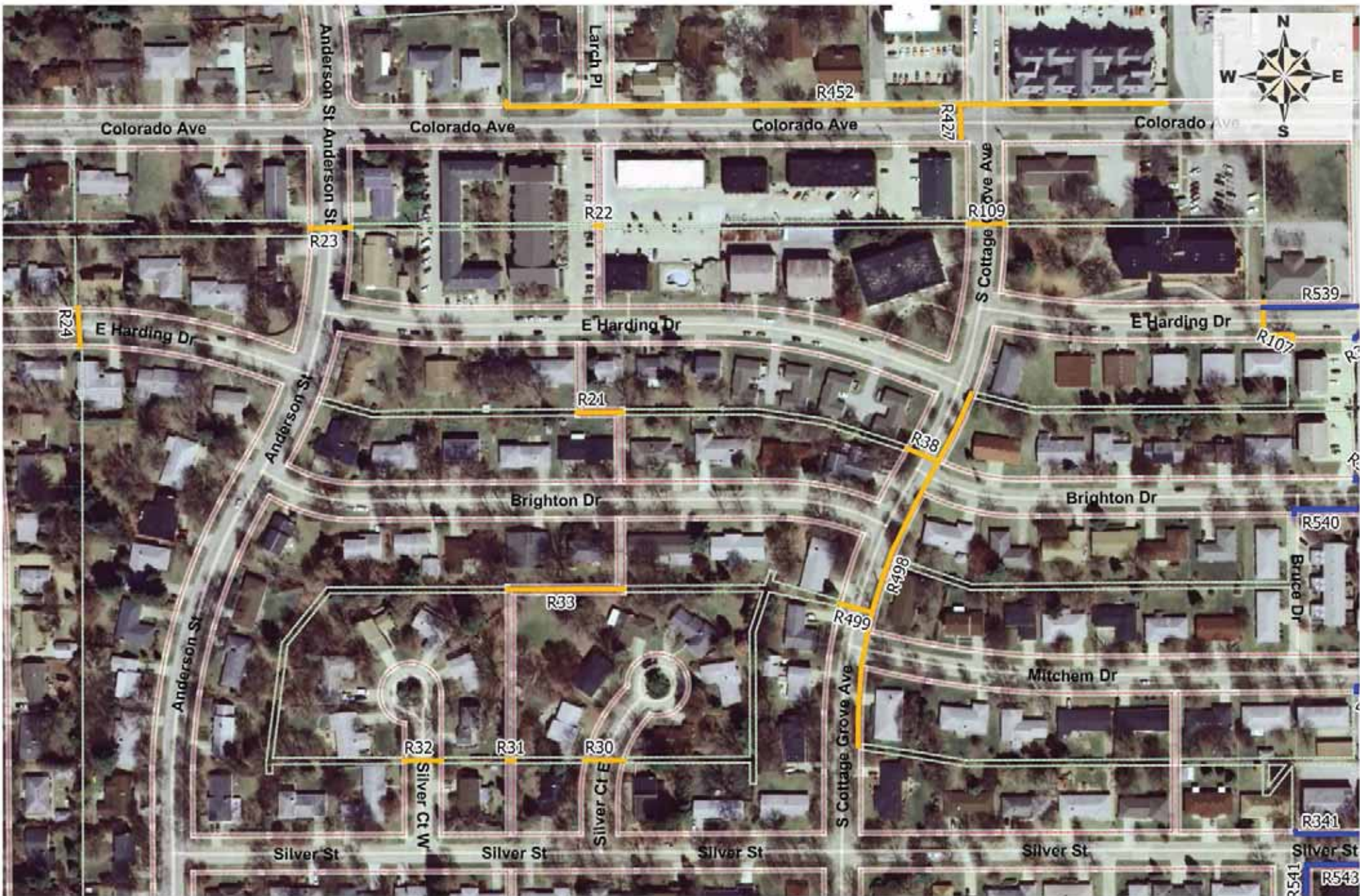


- Legend**
- Planned Urbana ROW
 - ROW (5ft buffer)
 - Utility Easement

VOLO[®] BROADBAND

Exhibit "B" - Path maps for Volo 2016Q2 Urbana License Agreement

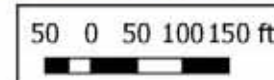


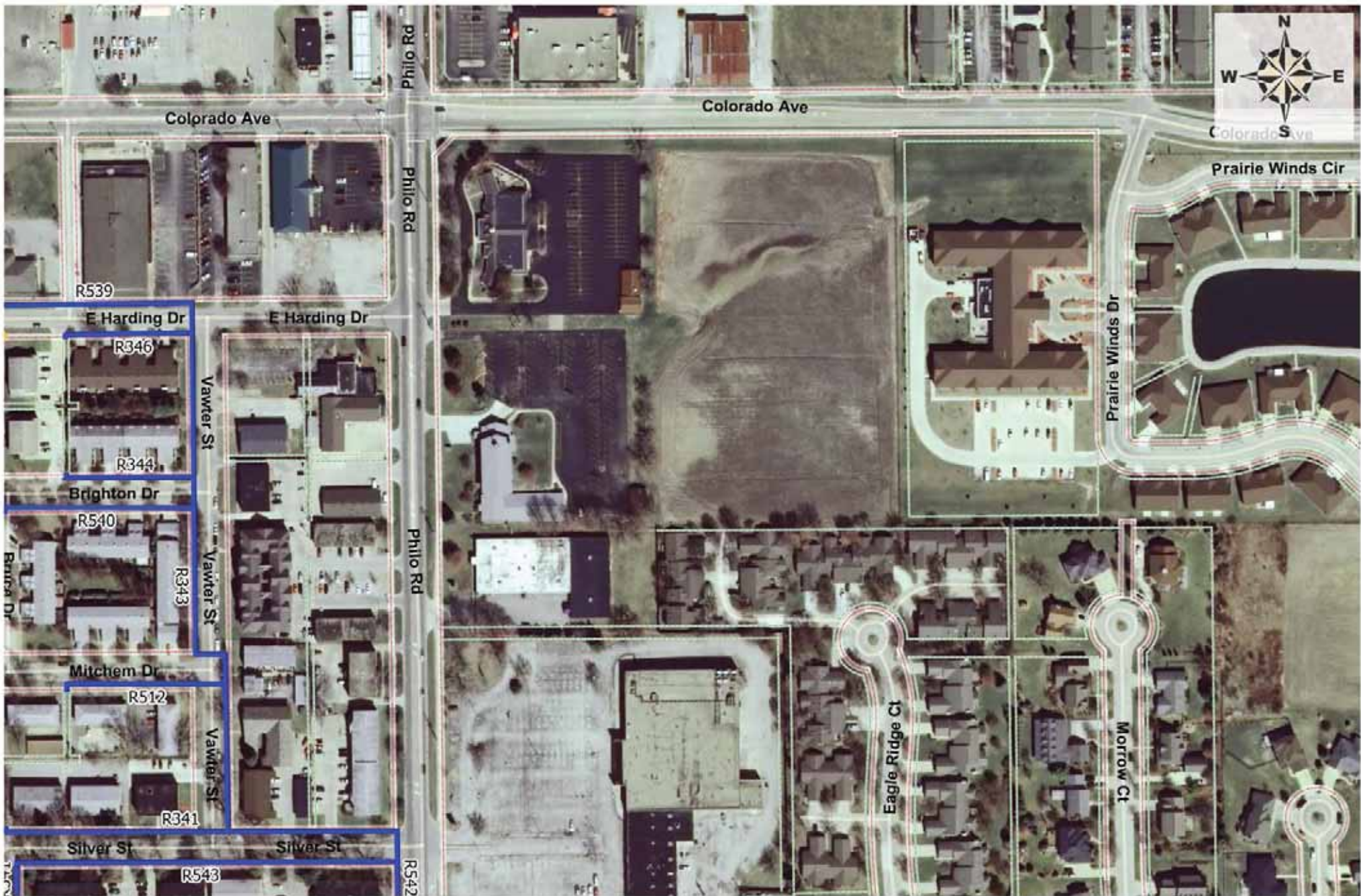


- Legend**
- Planned Urbana ROW
 - Licensed Urbana ROW
 - ROW (5ft buffer)
 - Utility Easement

VOLO[®] BROADBAND

Exhibit "B" - Path maps for Volo 2016Q2 Urbana License Agreement






- Legend**
- Licensed Urbana ROW
 - ROW (5ft buffer)
 - Utility Easement

VOLO[®] BROADBAND

Exhibit "B" - Path maps for Volo 2016Q2 Urbana License Agreement





Legend

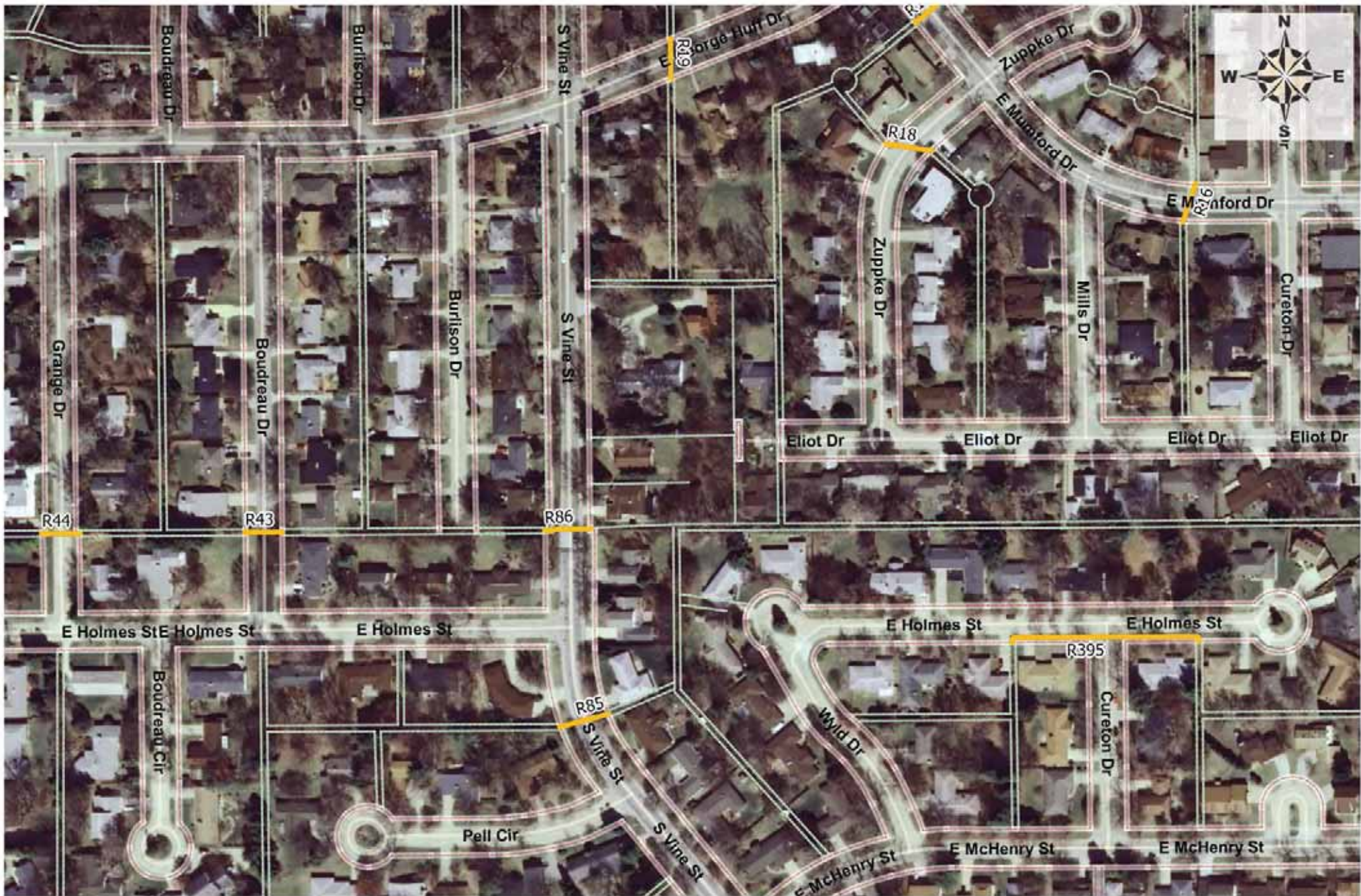
- Planned Urbana ROW
- ROW (5ft buffer)
- Utility Easement

VOLO[®] BROADBAND

Exhibit "B" - Path maps for Volo 2016Q2 Urbana License Agreement

50 0 50 100 150 ft

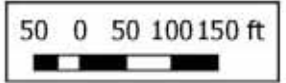


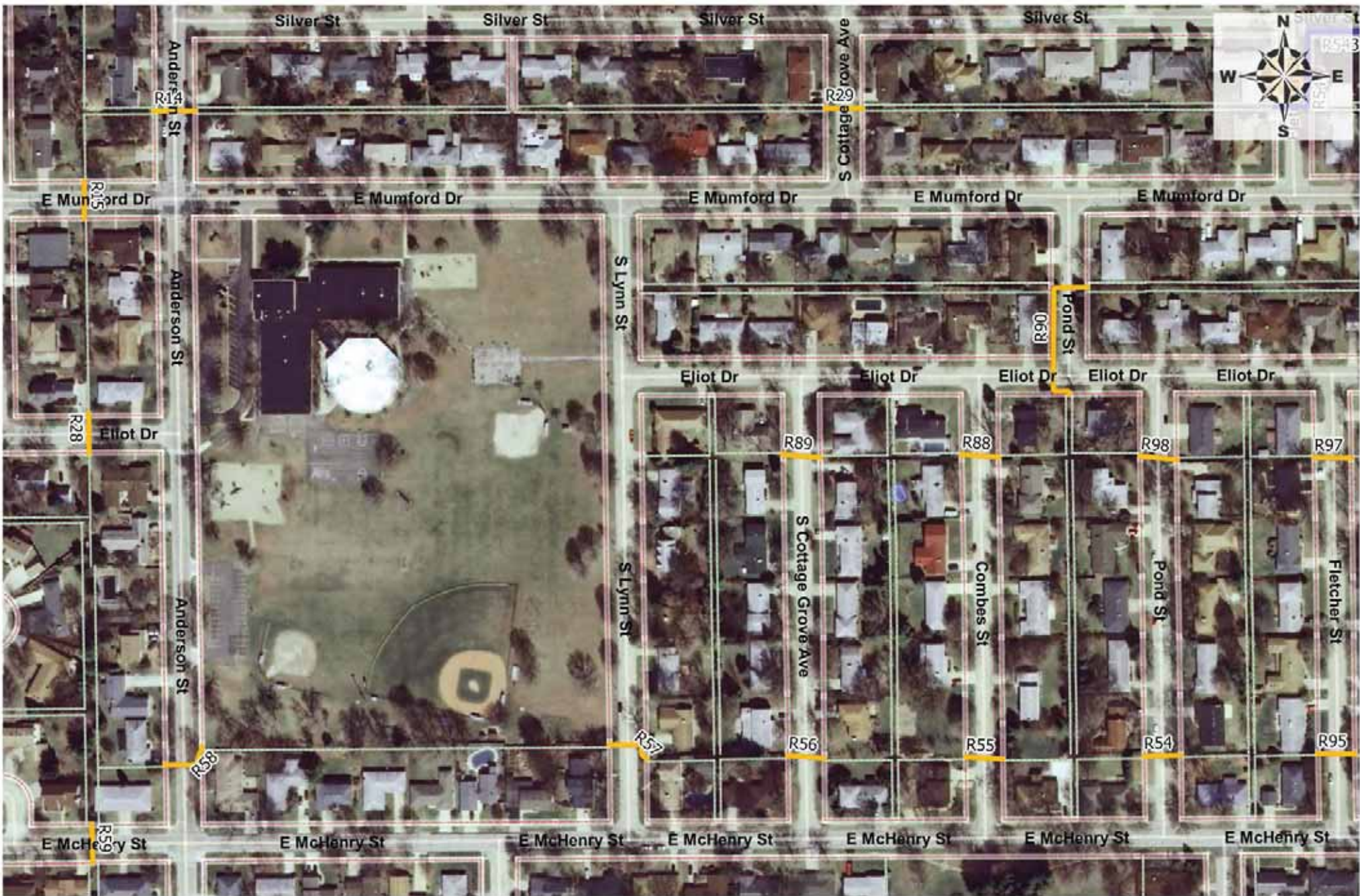


- Legend**
- Planned Urbana ROW
 - ROW (5ft buffer)
 - Utility Easement

VOLO[®] BROADBAND

Exhibit "B" - Path maps for Volo 2016Q2 Urbana License Agreement

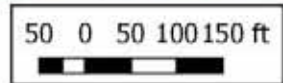




- Legend**
- Planned Urbana ROW
 - Licensed Urbana ROW
 - ROW (5ft buffer)
 - Utility Easement

VOLO[®] BROADBAND

Exhibit "B" - Path maps for Volo 2016Q2 Urbana License Agreement

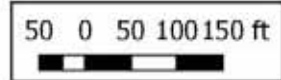




- Legend**
- Planned Urbana ROW
 - Licensed Urbana ROW
 - ROW (5ft buffer)
 - Utility Easement

VOLO[®] BROADBAND

Exhibit "B" - Path maps for Volo 2016Q2 Urbana License Agreement



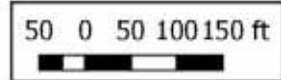


Legend

- Planned Urbana ROW
- ROW (5ft buffer)
- Utility Easement

VOLO[®] BROADBAND

Exhibit "B" - Path maps for Volo 2016Q2 Urbana License Agreement

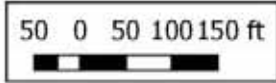


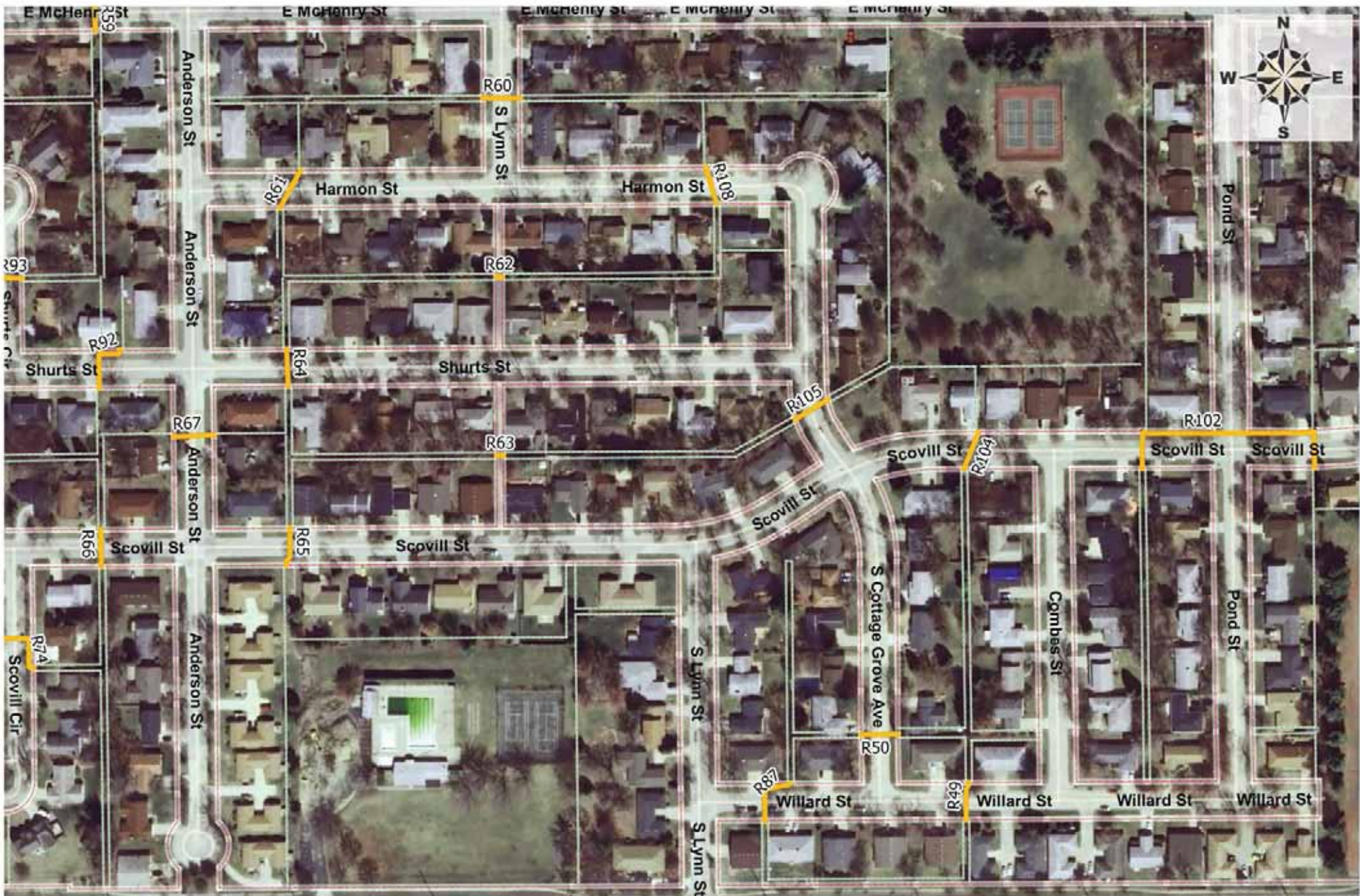


- Legend**
- Planned Urbana ROW
 - ROW (5ft buffer)
 - Utility Easement

VOLO[®] BROADBAND

Exhibit "B" - Path maps for Volo 2016Q2 Urbana License Agreement

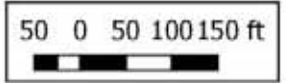





- Legend**
- Planned Urbana ROW
 - ROW (5ft buffer)
 - Utility Easement

VOLO[®] BROADBAND

Exhibit "B" - Path maps for Volo 2016Q2 Urbana License Agreement

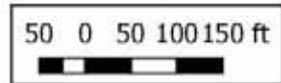




- Legend**
- Planned Urbana ROW
 - Licensed Urbana ROW
 - ROW (5ft buffer)
 - Utility Easement

VOLO[®] BROADBAND

Exhibit "B" - Path maps for Volo 2016Q2 Urbana License Agreement





- Legend**
- Planned Urbana ROW
 - ROW (5ft buffer)
 - Utility Easement

VOLO[®] BROADBAND

Exhibit "B" - Path maps for Volo 2016Q2 Urbana License Agreement

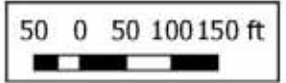


Exhibit C

The paths impact the following streets:

- Amber Ln from where the utility easement ends on the north side of Amber Ln, at the intersection of Amber Ln and Myra Ridge Dr to where the utility easement resumes, 120 feet west of the intersection of Amber Ln and Myra Ridge Dr
- Anderson St from the west side of Anderson St 162 feet south of the centerline of Colorado Ave to the east side of Anderson St 162 feet south of the centerline of Colorado Ave
- Anderson St from where the utility easement ends on the west side of Anderson St, 129 feet north of the centerline of E McHenry St to where the utility easement resumes on the east side of Anderson St, 129 feet north of the centerline of E McHenry St
- Anderson St from where the utility easement ends on the east side of Anderson St, 233 feet southeast of the centerline of Sunnycrest Ct E to the southeast corner of Anderson St and Sunnycrest Dr
- Anderson St from the west side of Anderson St midway between Silver St and E Mumford Dr to the east side of Anderson St midway between Silver St and E Mumford Dr
- Anderson St from where the utility easement ends on the west side of Anderson St, 111 feet south of the centerline of Shurts St to where the utility easement resumes on the east side of Anderson St, 109 feet south of the centerline of Shurts St
- Barr Ave from the southwest corner of the intersection of Barr Ave and Cunningham Ave to the southeast corner of the intersection of Barr Ave and the Public Right-Of-Way that extends south from Barr Ave
- Birch St from the southwest corner of the intersection of Springfield Ave and Birch St to the west side of Birch St at the intersection of Birch St and Fish Aly
- Boudreau Dr from where the utility easement ends on the west side of Boudreau Dr, 180 feet southwest of the intersection of Burlison Dr and Boudreau Dr to where the utility easement resumes on the east side of Boudreau Dr, 145 feet southwest of the intersection of Burlison Dr and Boudreau Dr
- Boudreau Dr from where the utility easement ends on the west side of Boudreau Dr, 160 feet north of the centerline of E Holmes St to where the utility easement resumes on the east side of Boudreau Dr, 160 feet north of the centerline of E Holmes St
- Boulder Dr from where the utility easement ends on the west side of Boulder Dr, 297 feet south of the centerline of E Windsor Rd to a point on the west side of Boulder Dr, 261 feet south of the centerline of E Windsor Rd
- Brighton Dr from the east side of Vawter St, 21 feet south of the centerline of Mitchem Dr to where the utility easement begins on the south side of Brighton Dr, 333 feet west of the centerline of Vawter St
- Brookens Cir from where the utility easement ends on the west side of Brookens Cir, 130 feet north of the centerline of Willard St to where the utility easement resumes on the east side of Brookens Cir, 143 feet north of the centerline of Willard St

- Burkwood Dr from where the utility easement ends on the north side of Burkwood Dr, 128 feet west of the centerline of Larch Pl to where the utility easement resumes on the south side of Burkwood Dr, 147 feet west of the centerline of Larch Pl
- Burlison Dr from where the utility easement ends on the west side of Burlison Dr, 130 feet north of the centerline of Willard St to where the utility easement resumes on the east side of Burlison Dr, 130 feet north of the centerline of Willard St
- Busey Ave from the east side of N Busey Ave, 95 feet north of the centerline of W Springfield Ave. to the northeast corner of the intersection of S Busey Ave and W Illinois St
- Colorado Ave from the north side of Colorado, 145 feet west from the centerline of Larch Pl to on the north side of Colorado Ave, 290 feet east from the centerline of S Cottage Grove Ave
- Colorado Ave from where the utility easement ends on the west side of S Vine St, 171 feet south of the centerline of Montclair Rd to where the utility easement starts on the south side of Colorado Ave, 147 feet east of the centerline of S George Huff Dr.
- Combes St from where the utility easement ends on the west side of Combes St, 132 feet north of the centerline of E McHenry St to where the utility easement resumes on the east side of Combes St, 129 feet north of the centerline of E McHenry St
- Combes St from where the utility easement ends on the west side of Combes St, 131 feet south of the centerline of Eliot Dr to where the utility easement resumes on the east side of Combes St, 132 feet south of the centerline of Eliot Dr
- E Country Club Rd from the northeast corner of the intersection of Willow Rd and E Country Club Rd to at the north west corner of the E Country Club Rd and Cunningham Ave
- E Delaware Ave from where the utility easement ends on the north side of E Delaware Ave, 172 feet east of the centerline of Wiley Dr to where the utility easement resumes on the south side of E Delaware Ave, 172 feet east of the centerline of Wiley Dr
- E Florida Ave from where the utility easement ends on the south side of E Florida Ave, 389 feet east of the centerline of Anderson St to where the utility easement resumes on the north side of E Florida Ave, 468 feet east of the centerline of Anderson St
- E Florida Ave from the southeast corner of E Michigan Ave and S Broadway Ave to where the utility easement begins on the south side of W Florida Ave, 40 feet west of the centerline of S Broadway Ave
- E George Huff from the north side of E George Huff Dr where the utility easement ends 184 feet northeast of the centerline of S Vine St to the south side of E George Huff Dr where the utility easement ends 184 feet northeast of the centerline of S Vine St
- Green St from the southwest corner of the intersection of E Green St and Grove St to the northwest corner of the intersection of S Walnut St and E Green St
- E Harding Dr from where the utility easement ends on the south side of E Harding Dr, 145 feet east of the centerline of S George Huff Dr to where the utility easement resumes on the north side of E Harding Dr, 225 feet east of the centerline of S George Huff Dr
- E Harding Dr from the north side of E Harding Dr 159 feet east of the centerline of Cureton Dr to the south side of E Harding Dr 161 feet east of the centerline of Cureton Dr

- E Harding Dr from the northwest corner of the intersection of Brighton Dr and Vawter St to a point on the north side of E Harding Dr, 378 feet west of the centerline of Vawter St
- E Holmes St from where the utility easement ends on the south side of E Holmes St, 150 feet east of the centerline of Cureton Dr to where the utility easement begins on the south side of E Holmes St, 154 feet west of the centerline of Cureton Dr
- E Illinois St from the northwest corner of the intersection of E Illinois St and Grove St to a point on the south side of E Green St, 158 feet east of the centerline of Urbana Ave
- E Kenyon Rd from the southeast corner of the intersection of E Kenyon Rd and Hagan Blvd to where the utility easement begins on the south side of E Kenyon Rd, 196 feet east of the centerline of Willow Rd
- Eliot Dr from the north side of Eliot Dr midway between Cureton Dr and Anderson St to the south side of Eliot Dr midway between Cureton Dr and Anderson St
- E McHenry St from where the utility easement ends on the north side of E McHenry St, 152 feet west of the centerline of Anderson St to where the utility easement resumes on the south side of E McHenry St, 152 feet west of the centerline of Anderson St
- E McHenry St from where the utility easement ends on the north side of McHenry St, 170 feet west of the centerline of Philo Rd to where the utility easement resumes on the south side of McHenry St, 144 feet west of the centerline of Philo Rd
- E Michigan Ave from where the utility easement ends on the north side of E Michigan Ave, 160 feet east of the centerline of S Cottage Grove Ave to where the utility easement resumes on the south side of E Michigan Ave, 167 feet east of the centerline of S Cottage Grove Ave
- E Michigan Ave from where the utility easement ends on the north side of E Michigan Ave, 128 feet northeast of the centerline of Laurel Dr to where the utility easement resumes on the south side of E Michigan Ave, 121 feet northeast of the centerline of Laurel Dr
- E Michigan Ave from where the utility easement ends on the north side of E Michigan Ave, 779 feet east of the centerline of Anderson St to where the utility easement resumes on the south side of E Michigan Ave, 779 feet east of the centerline of Anderson St
- E Michigan Ave from the southeast corner of the intersection of S Broadway Ave and E Michigan Ave to the south side of E Michigan Ave, 155 feet east of the centerline of Anderson St
- E Mumford Dr from the south side of E Mumford Dr midway between Zuppke Dr and E George Huff Dr to the north side of E Mumford Dr midway between Zuppke Dr and E George Huff Dr
- E Mumford Dr from the north side of E Mumford Dr midway between Cureton Dr and Anderson St to the south side of E Mumford Dr midway between Cureton Dr and Anderson St
- E Mumford Dr from the north side of E Mumford Dr where the utility easement ends 150 feet west of the centerline of Cureton Dr to the south side of E Mumford Dr where the utility easement ends 170 feet west of the center of Cureton Dr
- E Mumford Dr from where the utility easement ends on the north side of E Mumford Dr, 205 feet southeast of the centerline of S Vine St to where the utility easement resumes on the south side of E Mumford Dr, 206 feet southeast of the centerline of S Vine St
- E Mumford Dr from the southwest corner of the intersection of E Mumford Dr and Philo Rd to

where the utility easement ends on the south side of E Mumford Dr, 657 feet east of the centerline of Philo Rd

- E Park St from the southeast corner of the intersection of Cunningham Ave and E Park St to a point on the south side of E Park St, 212 feet east of the centerline of Cunningham Ave
- E Pennsylvania Ave from where the utility easement ends on the north side of E Pennsylvania Ave, 474 feet east of the centerline of Anderson St to where the utility easement resumes on the south side of E Pennsylvania Ave, 475 feet east of the centerline of Anderson St
- E Pennsylvania Ave from the northeast corner of the intersection of S Broadway Ave and E Pennsylvania Ave to where the utility easement begins on the south side of E Pennsylvania, 182 feet east of the centerline of S Vine St
- E Windsor Rd from the south side of E Windsor Rd, 411 feet west of the centerline of Myra Ridge Rd to a point on the south side of E Windsor Rd, 127 feet west of the centerline of Myra Ridge Rd
- Fairlawn Dr from where the utility easement ends on the north side of Fairlawn Dr, 53 feet southeast of the centerline of Hawthorne Dr to where the utility easement resumes on the south side of Fairlawn Dr, 69 feet southeast of the centerline of Hawthorne Dr
- Fish Aly from the west side of Birch St at the intersection of Birch St and Fish Aly to the west side of S McCullough St at the intersection of S McCullough St and Fish Aly
- Fletcher St from where the utility easement ends on the west side of Fletcher St, 134 feet north of the centerline of E McHenry St to where the utility easement resumes on the east side of Fletcher St, 134 feet north of the centerline of E McHenry St
- Fletcher St from where the utility easement ends on the west side of Fletcher St, 135 feet south of the centerline of Eliot Dr to where the utility easement resumes on the east side of Fletcher St, 135 feet south of the centerline of Eliot Dr
- Fletcher St from where the utility easement ends on the west side of Fletcher St, 145 feet south of the centerline of Silver St to Silver St
- GH Baker Dr from the municipal boundary on the west side of GH Baker Dr, 186 feet west and 281 feet north of the intersection of the centerlines of Golfview Dr and GH Baker Dr to the southeast corner of the intersection of GH Baker Dr and Willow Rd
- Goose Aly from the southwest corner of the intersection of N Broadway Ave and Goose Aly to the southeast corner of the intersection of N Race St and Goose Aly
- Grange Dr from where the utility easement ends on the west side of Grange Dr, 160 feet north of the centerline of E Holmes St to where the utility easement resumes on the east side of Grange Dr, 160 feet north of the centerline of E Holmes St
- Gregory St from the east side of S Gregory St, 255 feet south of the centerline of Western Ave to the northeast corner of the intersection of N Gregory St and Springfield Ave
- Grove St from where the utility easement ends on the west side of Grove St, 197 feet south of the centerline of E Pennsylvania Ave to where the utility easement resumes on the east side of Grove St, 205 feet south of the centerline of E Pennsylvania Ave
- Grove St from the southwest corner of E Green St and Grove St to the northwest corner of the

intersection of E Illinois St and Grove St

- Hagan Blvd from the municipal boundary on the east side of Hagan Blvd, 250 feet south of the centerline of E Kenyon Rd to the southeast corner of the intersection of E Kenyon Rd and Hagan Blvd
- Harmon St from where the utility easement ends on the north side of Harmon St, 331 feet east of the centerline of S Lynn St to where the utility easement resumes on the south side of Harmon St, 351 feet east of the centerline of S Lynn St
- Harmon St from where the utility easement ends on the south side of Harmon St, 145 feet east of the centerline of Anderson St to where the utility easement resumes on the north side of Harmon St, 180 feet east of the centerline of Anderson St
- Hillcrest St from where the utility easement ends on the west side of Hillcrest St, 195 feet south of the centerline of E Pennsylvania Ave to where the utility easement resumes on the east side of Hillcrest St, 197 feet south of the centerline of E Pennsylvania Ave
- Hollywood Alley from where the utility easement ends on south side of Hollywood Alley, 260 feet east of the centerline of S Vine St to a point on the north side of Hollywood Alley, 312 feet east of the centerline of S Vine St
- Lincoln Ave from the southwest corner of the intersection of W University Ave and N Lincoln Ave to the southeast corner of the intersection of S Lincoln Ave and Western Ave
- Mitchem Dr from the southwest corner of the intersection of Philo Rd and Silver St to where the utility easement begins on the south side of Mitchem Dr, 235 feet west of the centerline of Vawter St
- Myra Ridge Dr from where the utility easement ends on the west side of Myra Ridge Dr, 130 feet south of the intersection of Amber Ln and Myra Ridge Dr to where the utility easement resumes on the east side of Myra Ridge Dr, 130 feet south of the intersection of Amber Ln and Myra Ridge Dr
- N Broadway Ave from the southeast corner of the intersection of Stebbins Dr and N Broadway Ave to a point on the east side of N Broadway Ave, 12 feet south of the centerline of Franklin St
- N Broadway Ave from the northeast corner of the intersection of N Broadway Ave and E Water St to the east side of N Broadway Ave, 46 feet south of the centerline of Goose Alley
- N Race St from the northeast corner of the intersection of N Race St and W University Ave to the southeast corner of the intersection of N Race St and W Park St
- Philo Rd from the southwest corner of the intersection of Philo Rd and E Mumford Dr to the northwest corner of the intersection of Silver St and Philo Rd
- Pond St from where the utility easement ends on the east side of Pond St, 143 feet north of the centerline of Eliot Dr to where the utility easement resumes on the south side of Eliot Dr, 146 feet east of the centerline of Combes St
- Pond St from where the utility easement ends on the west side of Pond St, 131 feet south of the centerline of Eliot Dr to where the utility easement resumes on the east side of Pond St, 136 feet south of the centerline of Eliot Dr
- Pond St from where the utility easement ends on the west side of Pond St, 133 feet north of the

centerline of E McHenry St to where the utility easement resumes on the east side of Pond St, 133 feet north of the centerline of E McHenry St

- Provine Cir from where the utility easement ends on the west side of Provine Cir, 130 feet north of the centerline of Scovill St to where the utility easement resumes on the east side of Provine Cir, 130 feet north of the centerline of Scovill St
- Race St from the east side of S Race St, at the entrance to the alley between W Elm St and W Main St to the northwest corner of the intersection of W Water St and N Race St
- S Broadway Ave from the east side of S Broadway Ave at the intersection of S Broadway Ave, 124 feet north of the centerline of E Elm St to the east side of S Broadway Ave, 145 feet south of the centerline of E Elm St
- S Broadway Ave from the southeast corner of E Michigan Ave and S Broadway Ave to the northeast corner of the intersection of E Florida Ave and S Broadway Ave
- S Cottage Grove Ave from where the utility easement ends on the west side of S Cottage Grove Ave, 111 feet south of the centerline of E Michigan Ave to where the utility easement resumes on the east side of S Cottage Grove Ave, 111 feet south of the centerline of E Michigan Ave
- S Cottage Grove Ave from where the utility easement ends on the west side of S Cottage Grove Ave, 127 feet south of the centerline of Eliot Dr to where the utility easement resumes on the east side of S Cottage Grove Ave, 130 feet south of the centerline of Eliot Dr
- S Cottage Grove Ave from where the utility easement ends on the west side of S Cottage Grove Ave, 90 feet south of the centerline of Shurts St to where the utility easement resumes on the east side of S Cottage Grove Ave, 56 feet south of the centerline of Shurts St
- S Cottage Grove Ave from where the utility easement ends on the west side of S Cottage Grove Ave, 164 feet south of the centerline of Colorado Ave to where the utility easement resumes on the east side of S Cottage Grove Ave, 164 feet south of the centerline of Colorado Ave
- S Cottage Grove Ave from where the utility easement ends on the west side of S Cottage Grove Ave, 161 feet south of the centerline of E Florida Ave to where the utility easement resumes on the east side of S Cottage Grove Ave, 174 feet south of the centerline of E Florida Ave
- S Cottage Grove Ave from the west side of S Cottage Grove Ave midway between E Mumford Dr and Silver St to the east side of S Cottage Grove Ave midway between E Mumford Dr and Silver St
- S Cottage Grove Ave from where the utility easement ends on the west side of S Cottage Grove Ave 107 feet north of the centerline of Willard St to where the utility easement resumes on the east side of S Cottage Grove Ave 107 feet north of the centerline of Willard St
- S Cottage Grove Ave from where the utility easement ends on the west side of S Cottage Grove Ave, 136 feet north of the centerline of E McHenry St to where the utility easement resumes on the east side of S Cottage Grove Ave, 136 feet north of the centerline of E McHenry St
- S Cottage Grove Ave from where the utility easement ends on the east side of S Cottage Grove Ave, 10 feet southeast of the centerline of E Harding to where the utility easement ends on the east side of S Cottage Grove Ave, 154 feet southwest of the centerline of Mitchem Dr
- S Cottage Grove Ave from where the utility easement ends on the west side of S Cottage Grove Ave, 149 feet south of the centerline of Fairlawn Dr to where the utility easement resumes on

the east side of S Cottage Grove Ave, 159 feet south of the centerline of Fairlawn Dr

- S Cottage Grove Ave from a point on the east side of S Cottage Grove Ave, 448 feet north of the centerline of Colorado Ave to where the utility easement ends on the west side of S Cottage Grove Ave, 164 feet south of the centerline of Colorado Ave
- Scovill Cir from where the utility easement ends on the west side of Scovill Cir, 147 feet south of the centerline of Scovill St to where the utility easement resumes on the east side of Scovill Cir, 194 feet south of the centerline of Scovill St
- Scovill St from where the utility easement ends on the south side of Scovill St, 146 feet west of the centerline of Pond St to where the utility easement resumes on the south side of Scovill St, 134 feet east of the centerline of Pond St, crossing Scovill St twice in the process
- Scovill St from where the utility easement ends on the north side of Scovill St, 149 feet east of the centerline of Brookens Cir to where the utility easement resumes on the south side of Scovill St, 130 feet east of the centerline of Brookens Cir
- Scovill St from where the utility easement ends on the south side of Scovill St, 147 feet west of the centerline of Combes St to where the utility easement resumes on the north side of Scovill St, 125 feet west of the centerline of Combes St
- Scovill St from where the utility easement ends on the north side of Scovill St, 153 feet west of the centerline of Anderson St to where the utility easement resumes on the south side of Scovill St, 150 feet west of the centerline of Anderson St
- Scovill St from where the utility easement ends on the north side of Scovill St 196 feet west of the centerline of S Vine St to where the utility easement resumes on the south side of Scovill St 160 feet west of the centerline of S Vine St
- Scovill St from where the utility easement ends on the north side of Scovill St, 155 feet east of the centerline of Anderson St to where the utility easement resumes on the south side of Scovill St, 150 feet east of the centerline of Anderson St
- S Harding Dr from where the utility easement ends on the north side of S Harding Dr, 144 feet west of the centerline of S George Huff Dr to where the utility easement resumes on the south side of S Harding Dr, 144 feet west of the centerline of S George Huff Dr
- Shurts Cir from where the utility easement ends on the west side of Shurts Cir, 150 feet north of the centerline of Shurts St to where the utility easement resumes on the west side of Shurts Cir, 150 feet north of the centerline of Shurts St
- Shurts St from where the utility easement ends on the north side of Shurts St, 118 feet west of the centerline of Anderson St to where the utility easement resumes on the south side of Shurts St, 152 feet west of the centerline of Anderson St
- Shurts St from where the utility easement ends on the north side of Shurts St, 163 feet northeast of the centerline of S Vine St to where the utility easement resumes on the south side of Shurts St, 155 feet northeast of the centerline of S Vine St
- Shurts St from where the utility easement ends on the north side of Shurts St, 153 feet east of the centerline of Anderson St to where the utility easement resumes on the south side of Shurts St, 154 feet east of the centerline of Anderson St
- Silver Ct E from the west side of Silver Ct E 150 feet north of the centerline of Silver St to the

east side of Silver Ct E 150 feet north of the centerline of Silver St

- Silver Ct W from the west side of Silver Ct W 150 feet north of the centerline of Silver St to the east side of Silver Ct W 150 feet north of the centerline of Silver St
- Silver St from the northwest corner of the intersection of Silver St and Philo Rd to where the utility easement begins on the north side of Silver St, 341 feet west of the centerline of Vawter St
- Silver St from where the utility easement ends on the west side of Fletcher St, 145 feet south of the centerline of Silver St to where the utility easement ends on the south side of E Mumford Dr, 657 feet east of the centerline of Philo Rd
- S Lincoln Ave from the southeast corner of the intersection of S Lincoln Ave and W Illinois St to at the northeast corner of the S Lincoln Ave and W Nevada St intersection
- S Lynn St from where the utility easement ends on the west side of S Lynn St, 153 feet north of the centerline of E McHenry St to where the utility easement resumes on the east side of S Lynn St, 131 feet north of the centerline of E McHenry St
- S Lynn St from where the utility easement ends on the west side of S Lynn St, 144 feet south of the centerline of E McHenry St to where the utility easement resumes on the east side of S Lynn St, 144 feet south of the centerline of E McHenry St
- S Maple St from the northeast corner of the intersection of E Michigan Ave and S Maple St to where the utility easement begins on the east side of S Maple St, 197 feet south of the centerline of E Pennsylvania Ave
- S McCullough St from the west side of McCullough St at the intersection of S McCullough St and Fish Alley to the northwest corner of the intersection of W High St and S McCullough St
- S Orchard St from the northeast corner of the intersection of W High St and S Orchard St to the northeast corner of the intersection of S Orchard St and W Illinois St
- Springfield Ave from the southeast corner of the intersection of N Lincoln Ave and Springfield Ave to the southeast corner of the intersection of Springfield Ave and N Busey Ave
- Springfield Ave from the north side of W Main St, 480 feet southeast from the centerline of Central Ave to the southwest corner of the intersection of Springfield Ave and Birch St
- Springfield Ave from the northeast corner of the intersection of N Gregory St and Springfield Ave to the north side of Springfield Ave, 130 feet east of the centerline of Harvey St
- Stoughton St from the south side of Stoughton St, 100 feet east of the centerline of Harvey St to the north side of Stoughton St, 100 feet east of the centerline of Harvey St
- Sunnycrest Dr from the southeast corner of the intersection of Anderson St and Sunnycrest Dr to where the utility easement ends on the north side of Sunnycrest Dr, 420 feet east of the intersection of the centerlines of Sunnycrest Ct E and Anderson St
- Vine St from the northeast corner of the intersection of E Florida Ave and S Vine St to the southeast corner of S Vine St and Colorado Ave
- S Vine St from where the utility easement ends on the west side of S Vine St, 158 feet north of the centerline of E Holmes St to where the utility easement resumes on the east side of S Vine St, 160 feet north of the centerline of E Holmes St

- S Vine St from the northeast corner of E Michigan Ave and S Vine St to the southeast corner of N Vine St and E University Ave
- S Vine St from where the utility easement ends on the west side of S Vine St 133 feet north of the centerline of Scovill St to where the utility easement resumes on the east side of S Vine St 139 feet north of the centerline of Scovill St
- S Vine St from where the utility easement ends on the west side of S Vine St 147 feet south of the centerline of Scovill St to where the utility easement resumes on the east side of S Vine St 138 feet south of the centerline of Scovill St
- S Vine St from the west side of S Vine St where the utility easement ends 198 feet south of the centerline of E Mumford Dr to the east side of S Vine St where the utility easement ends 147 feet south of the centerline of E Mumford Dr
- S Vine St from where the utility easement ends on the east side of S Vine St, 210 feet northwest of the centerline of Shurts St to where the utility easement resumes on the east side of S Vine St, 133 feet northwest of the centerline of Shurts St, crossing S Vine St at both ends
- S Vine St from where the utility easement ends on the west side of S Vine St, 161 feet south of the centerline of E Holmes St to where the utility easement resumes on the east side of S Vine St, 140 feet south of the centerline of E Holmes St
- S Vine St from where the utility easement ends on the west side of S Vine St, 145 feet southeast of the centerline of E McHenry St to where the utility easement resumes on the east side of S Vine St, 145 feet southeast of the centerline of E McHenry St
- Urbana Ave from the southeast corner of the intersection of E Green St and Urbana Ave to a point on the east side of Urbana Ave, 162 feet north of the centerline of E Green St
- Vawter St from where the utility easement ends on the west side of Vawter St, 135 feet south of the centerline of Eliot Dr to where the utility easement resumes on the east side of Vawter St, 14 feet north of the centerline of Eliot Dr
- Vawter St from the northeast corner of the intersection of Silver St and Vawter St to the northwest corner of the intersection of E Harding Dr and Vawter St
- Water St from the northwest corner of the intersection of W Water St and N Race St to the northwest corner of the intersection of E Water St and N Vine St
- Western Ave from the southeast corner of the intersection of S Lincoln Ave and Western Ave to the southeast corner of the intersection of Western Ave and S Busey Ave
- W George Huff Dr from where the utility easement ends on the north side of W George Huff Dr, 196 feet east of the centerline of S Race St to where the utility easement resumes on the south side of W George Huff Dr, 196 feet east of the centerline of S Race St
- W High St from the northwest corner of the intersection of W High St and S McCullough St to the northeast corner of the intersection of W High St and S Orchard St
- Wiley Dr from where the utility easement ends on the west side of Wiley Dr, 167 feet southwest of the centerline of E Pennsylvania Ave to where the utility easement resumes on the east side of Wiley Dr, 150 feet southwest of the centerline of E Pennsylvania Ave
- Willard St from where the utility easement ends on the south side of Willard St, 107 feet east of

the centerline of S Lynn St to where the utility easement resumes on the north side of Willard St, 150 feet east of the centerline of S Lynn St

- Willard St from where the utility easement ends on the north side of Willard St, 131 feet east of the centerline of Brookens Cir to where the utility easement resumes on the south side of Willard St, 179 feet east of the centerline of Brookens Cir
- Willard St from where the utility easement ends on the north side of Willard St, midway between Grange Dr and Boudreau Dr to where the utility easement resumes on the south side of Willard St, 188 feet west of the centerline of Boudreau Dr
- Willard St from where the utility easement ends on the north side of Willard St, 144 feet east of the centerline of Burlison Dr to where the utility easement resumes on the south side of Willard St, 157 feet east of the centerline of Burlison Dr
- Willard St from where the utility easement ends on the north side of Willard St midway between S Cottage Grove Ave and Combes St to where the utility easement resumes on the south side of Willard St midway between S Cottage Grove Ave and Combes St
- Willard St from where the utility easement ends on the north side of Willard St, 147 feet west of the centerline of Burlison Dr to where the utility easement resumes on the south side of Willard St, 164 feet west of the centerline of Burlison Dr
- W Illinois St from the northeast corner of the intersection of W Illinois St and S Orchard St to the southeast corner of the intersection of W Illinois St and S Lincoln Ave
- Willow Rd from the southeast corner of the intersection of GH Baker Dr and Willow Rd to the northeast corner of the intersection of E Country Club Rd and Willow Rd
- W McHenry St from where the utility easement ends on the north side of W McHenry St 172 feet east of the centerline of S Race St to where the utility easement resumes on the south side of W McHenry St 172 feet east of the centerline of S Race St
- W Mumford Dr from where the utility easement ends on the north side of W Mumford Dr, 195 feet east of the centerline of S Race St to where the utility easement resumes on the south side of W Mumford Dr, 195 feet east of the centerline of S Race St
- W Oregon St from the east side of S Lincoln Ave, 50 feet south of the centerline of W Oregon St to the south side of W Oregon Ave, 165 feet west of the centerline of S Lincoln Ave
- W Park St from the southeast corner of the intersection of W Park St and N Race St to the southwest corner of the intersection of W Park St and the Public Right-Of-Way that extends south from W Park St, 210 feet east of the centerline of N Race St
- Zuppke Dr from the west side of Zuppke Dr where the utility easement terminates 190 feet southwest of the centerline of E Mumford Dr to the east side of Zuppke Dr where the utility easement terminates 140 feet southwest of the centerline of E Mumford Dr